



CORPORATE RATE BOOK

INTRODUCTION

Citicar Transportation is committed to providing you with quality service. Our Windows NT dispatch system, customized billing capabilities and our affiliated company that provides limousines, vans and buses can satisfy all of your transportation needs.

Citicar Transportation operates 24 hours a day, 365 days per year.

Telephone Directory:

Administrative Offices	(718) 707-9000
Administrative Fax	(718) 707-8499
Dispatch Service	(718) 707-9090
	(718) 707-3566
Dispatch Fax	(718) 707-9099
Toll Free (Outside NY)	1-800-456-3548
Website	www.citicar.com
E-mail Address	service@citicar.com

CITICAR ACCEPTS ALL MAJOR CREDIT CARDS



**Please note: Prices are subject to change. We are not responsible for any typographical errors.*

TABLE OF CONTENTS

Airport Reservations.....	i
Airport Pickups.....	i
Airport Prices.....	i
Waiting Time.....	ii
Telephone Charges.....	ii
Time Jobs.....	ii
Reservations.....	ii
What is Considered a Stop.....	iii
Cancellations and No Shows.....	iii
Two-Way Theater Calls.....	iii
Limousines, Vans and Buses.....	iv
Flat Rates.....	2-3
Zones.....	4-5
RATE CHARTS	
Manhattan to Manhattan.....	7
Manhattan to Queens.....	9
Manhattan to Brooklyn.....	11
Manhattan to Bronx.....	13
Manhattan to Staten Island.....	15
Brooklyn to Queens.....	16
Brooklyn to Staten Island.....	17
Brooklyn to Bronx.....	18
Staten Island to Queens.....	19
Staten Island to Bronx.....	20
Queens to Bronx.....	21
Brooklyn to Brooklyn.....	22
Queens to Queens.....	23-25
Bronx to Bronx.....	26
Staten Island to Staten Island.....	27
RATES BY DESTINATION	
Connecticut.....	28-31
Long Island.....	32-37
New Jersey.....	38-50
New York State.....	51-60
Westchester.....	61-63
Pennsylvania.....	64-67
Major Cities.....	68-71

AIRPORT RESERVATIONS

When you are calling to make an airport pickup, the following information will be needed in addition to the account number and the passenger name.

The Airport
Flight Number
City of Origin
Time the Flight is Due

At least one hour before the flight is due in, the dispatch room calls the airline and checks the ETA of the flight. We adjust the time accordingly and send the car for the time of arrival. We cannot guarantee the accuracy of the information received by the airline. If you do not wish the car to be there when the plane lands, give the operator the correct flight information, however, tell the operator to delay the pick up for the amount of time you think you need to either collect your bags or clear customs.

For Example: The ETA of the flight is 1PM, however, you need to clear customs, which usually takes 30 minutes. Tell operator the time of pick up is 1pm, so they may check on the flight, but instruct the operator to make pick up 30 minutes after arrival time. This will cut down on your waiting time charges at the airport.

Anyone using our service for airport pick-ups should use our 800-456-3548 number to call us should they not see our car. Anyone leaving without calling will be charged a "no show".

AIRPORT PICKUPS

Outside Terminal Pick Up - The driver waits outside the terminal with a sign in the window with the passenger name. Keep in mind that the car may be chased and have to circle the airport. Passenger can call 800-456-3548 for car # and exact location before exiting terminal.

Meet and Greet - The driver parks his car and meets the passenger inside the terminal at the Baggage area or inside the terminal by the Customs area. W.T. begins 15 minute after flight ETA. There is an additional charge for this service.

AIRPORT PRICES (FROM MANHATTAN)

LA GUARDIA	\$40.00
JFK.....	\$59.00
NEWARK	\$67.00
TETERBORO	\$84.00
WESTCHESTER	\$104.00
ISLIP MAC ARTHUR	\$136.00

WAITING TIME

Waiting time is charged at \$51.00 per hour (calculated at \$4.25 per every 5 minutes). There is no grace period on a reservation for pick-ups within the 5 boroughs. If you call for a car at 1PM your waiting time will start at that time. On some live calls there is a 20-minute grace period from the time of dispatch before waiting time is charged. For instance: if you call and request a car immediately and it is 1PM and you are given a car # with an ETA of 5 minutes, you have until 1:20 PM before waiting time starts being charged. Waiting time applies to stops as well as original pick up point. Please note that traffic laws must be obeyed. A driver Circling is considered on time and waiting time charges will apply.

There is a 15 minutes grace period on Out of Town pick-ups. Waiting time charges will begin 15 minutes after the reservation time.

TELEPHONE CHARGES

100% of our fleet is equipped with cellular telephones. If your account does not permit the use of cellular phones please notify your account representative. For calls within the continental United States, charges are \$2.00 per minute; for calls outside the continental United States charges are \$3.00 per minute. Please remember incoming calls, calls to 800 numbers & calling card calls are billable charges since the driver will be charged by his carrier.

TIME JOBS

A time job is a car that is needed to make multiple stops in any of the 5 boroughs. The charge for the service is \$51.00 per hour with a two-hour minimum. Cars taken out of the 5 boroughs are charged town flat rate + \$51 per hour with a two hour minimum.

RESERVATIONS

Citicar Transportation cannot guarantee a reservation during peak times or inclement weather, however, **they will take priority over live calls and we will do everything possible to be on time for the reservation.** If you request a car and then find other means of transportation, you must call us to cancel, otherwise you may be billed a "no show".

WHAT IS CONSIDERED A STOP

Passenger getting in or out of the vehicle, even at a red light, is considered a stop. A stop in route, less than 5 minutes for a newspaper or sidewalk mailbox is a courtesy stop at no charge. Stops can vary in price. An out of the way stop is a stop that deviates from the original path and is in a different town or zone. Minimum stop charge is \$8.00. Please contact our billing department for specific information.

CANCELLATIONS AND NO SHOWS

A car can be cancelled without being charged if the call is received within 20 minutes of the dispatch time. Keep in mind that if the pick up is out of town, the dispatch time could be as long as 2 hours. If the car is already on scene and someone comes to the car to release the car there will be a no show billed. A car number & ETA left on a voice mail is considered confirmed.

ZONE

101 to 116
201 to 202
213 to 263
271 to 282
301 to 304
311 to 364
371 to 375
401 to 403
411 to 455

No Show Charge

\$17.00
\$25.00
\$30.00
\$35.00
\$25.00
\$30.00
\$35.00
\$30.00
\$35.00

391 to 393
501 to 542
All O.T. Zones
333, 399, 775

Full Rate from
Manhattan plus
any W.T., tolls
parking and Meet & Greet charges

TWO-WAY THEATER CALL

Pick up in Manhattan – drop at Theater – pick up from the theater – drop off in Manhattan. The same driver returns to the theater at the prearranged pick up time and location. This service is available with 24-hour advance reservations only. Flat rate charge \$100.00, stops and W.T. will be an extra charge.

LIMOUSINES, VANS AND BUSES

Citicar Transportation can provide you with limousines, vans and buses through our affiliate with centralized billing through Citicar Transportation. Our dispatch department can take your reservation. 24-hour advance notice is needed. Should you need a price quote, please call our pricing department.

HOURLY

		CITY		OUTER BOROUGH
STRETCH	6 PAS	\$75.00 PER HR	2 HRS. MIN. ...	3 HRS. MIN.
STRETCH	8 PAS	\$100.00 PER HR	2 HRS. MIN. ...	3 HRS. MIN.
STRETCH	10 PAS.....	\$110.00 PER HR	2 HRS. MIN. ...	3 HRS. MIN.
STRETCH	12 PAS.....	\$145.00 PER HR	2 HRS. MIN. ...	3 HRS. MIN.
VAN	\$70.00 PER HR	2 HRS. MIN. ...	3 HRS. MIN.
SUV	\$80.00 PER HR.....	2 HRS. MIN.	3 HRS. MIN.

TO AIRPORTS

		LGA	JFK	EWR/ TETERBORO
STRETCH	6 PAS	\$115.00	\$125.00	\$140.00
STRETCH	8 PAS	\$125.00	\$150.00	\$160.00
VAN	\$115.00	\$125.00	\$140.00
SUV	\$115.00	\$125.00	\$140.00
WAITING TIME \$ 60.00 PER HR				

To avoid No Show charges all SUV, Van, Limousine & Bus reservations must be cancelled at least 4 hours before the reservation time.

Minimum No Show charges \$ 60.00.

**PRICES & MINIMUMS DIFFER FOR WEDDING & PROMS
PLEASE CALL BILLING OFFICE FOR RATE QUOTES FOR ALL OTHER
VEHICLES AND TRIPS**

**ABOVE PRICES DO NOT INCLUDE 20% GRATUITY + TOLLS & ANY
ADDITIONAL EXPENSES**

FLAT RATES

To determine your fare:

- 1) Establish your **pick-up** and **drop-off** zones.
- 2) Use the following charts to find your rate.
- 3) All tolls, waiting time, and additional stops are extra.
- 4) Additional stops in Manhattan:
 - a. Stops within the same zone \$8.00
 - b. In-route or East/West stops \$10.00
 - c. Out of route stops Full
- 5) Additional stops in outer boroughs:
 - a. Stops within the same zone \$11.00
 - b. Stops in touching zones \$15.00
 - c. Out of route stops Full
- 6) Additional stops out of town:
 - a. Stops within the same town \$20.00
 - b. Town in route Half price (not to exceed \$60.00)
 - c. Town not in route Consult Office for Price
- 7) Round trips:
 - a. Within the same Manhattan zone Full plus Full
 - b. Any other round trip within New York City Full plus Full
(no stop charge added)
 - c. Round trips going out of town Full plus Half
- 8) Waiting time \$51.00 per hour
- 9) Car by the Hour (Time Job) \$51.00 per hour
Two hour minimum for anywhere in the city
- 10) O.T., SI, City Isl, Rikers Isl\$ 7.00 Additional
- 11) All NYC Stadiums\$ 10.00 Additional
- 12) Airport Meet and Greet (Parking additional) \$12.00
- 13) Package Surcharge(up to 25 lbs.) \$7.00
 - a. Over 25 lbs\$10 per 25 lbs
- 14) Two-Way Theater Call(Advance Reservation Required) \$100.00
- 15) Mobile telephone charges:Cont'l U.S.A. \$2 min/Outside Cont'l U.S.A.\$3 min
- 16) Car Seat (require 24 hr. notice).....\$20.00 surcharge
plus additional ride charges
- 17) Administrative charge per voucher Consult Acct. Admin.

FLAT RATES FROM THE BOROUGHES FOR THE FOLLOWING

Connecticut, Westchester, and New York State:

Brooklyn.....	(Add) \$15.00
Queens & LaGuardia	(Add) \$15.00
JFK	(Add) \$25.00
Staten Island.....	(Add) \$20.00

Long Island:

Brooklyn.....	(Add) \$10.00
Staten Island.....	(Add) \$15.00
Bronx	(Add) \$15.00

New Jersey:

Brooklyn.....	(Add) \$10.00
Queens & LaGuardia	(Add) \$15.00
JFK.....	(Add) \$25.00
Staten Island.....	(Add) \$10.00
Bronx	(Add) \$10.00

SPECIAL STOP RATES

Manhattan to Long Island	stop in Queens.....	\$25.00
Manhattan to Westchester.....	stop in Bronx.....	\$25.00
Manhattan to Connecticut.....	stop in Bronx.....	\$25.00
Manhattan to South New Jersey.....	stop in Staten Island.....	\$37.00

INTRASTATE RIDES

Connecticut to Connecticut	Long Island to Long Island
New Jersey to New Jersey	Westchester to Westchester
Above pick up & destination in same county or state will be charged full rate furthest town plus \$ 20.00	
Highway rest area pit stop	\$20.00

SPECIAL EVENT CHARGES

A \$10.00 CHARGE IS ADDED TO THE FOLLOWING PICK UPS

YANKEE STADIUM

SHEA STADIUM

FLUSHING MEADOW TENNIS CENTER

**All prices subject to change.
For prices not shown in book, call
Citicar Transportation office.**

MANHATTAN

Battery to Houston St. River to River	101
Houston to 23 rd St. East River to 5 th Ave.	102
Houston to 23 rd St. Hudson River to 5 th Ave.	103
24 th St. to 42 nd St. East River to 5 th Ave.	104
24 th St. to 42 nd St. Hudson River to 5 th Ave.	105
43 rd St. to 59 th St. East River to 5 th Ave.	106
43 rd St. to 59 th St. Hudson River to 5 th Ave.	107
60 th St. to 79 th St. East River to 5 th Ave.	108
60 th St. to 79 th St. Hudson River to 5 th Ave.	109
80 th St. to 96 th St. East River to 5 th Ave.	110
80 th St. to 96 th St. Hudson River to 5 th Ave.	111
97 th St. to 125 th St. East River to 5 th Ave.	112
97 th St. to 125 th St. Hudson River to 5 th Ave.	113
126 th St. to 155 th St. River to River	114
156 th St. to 181 st St. River to River	115
182 nd St. to Manhattan North River to River.....	116

STATEN ISLAND

10301	505
10302	512
10303	512
10304	502
10305	501
10306	521
10307	542
10308	522
10309	542
10310	511
10312	541
10314	515

BRONX

10451	401	10464	455
10452	403	10465	421
10453	431	10466	454
10454	401	10467	451
10455	401	10468	432
10456	403	10469	452
10457	431	10470	454
10458	432	10471	442
10459	402	10472	411
10460	412	10473	411
10461	422	10474	402
10462	413	10475	453
10463	441		

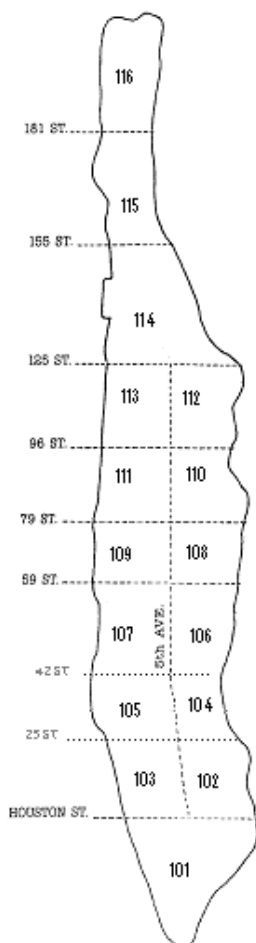
QUEENS

11001	375	11363	374	11419	351
11002	375	11364	371	11420	353
11004	375	11365	336	11421	343
11005	375	11366	336	11422	383
11040	375	11367	331	11423	363
11101	301	11368	314	11424	362
11102	302	11369	313	11426	375
11103	302	11370	313	11427	372
11104	301	11371	333LAG	11428	372
11105	302	11372	313	11429	384
11106	301	11373	312	11430	399 JFK
11144	303Rosy Isl	11374	341	11431	362
11354	334	11375	341	11432	362
11355	332	11377	311	11433	364
11355	334Shea	11378	321	11434	381
11355	334ArtAshe Tennis Centre	11379	322	11435	361
11356	335	11385	323	11436	381
11357	338	11411	384	11691	392
11358	337	11412	382	11692	392
11359	373	11413	383	11693	391
11360	373	11414	354	11694	391
11361	373	11415	342	11695	391
11362	374	11416	352	11696	392
		11417	352	11697	391
		11418	342		

BROOKLYN

11201	201	11214	251	11228	222
11203	242	11215	202	11229	252
11204	232	11216	262	11230	232
11205	261	11217	202	11231	201
11206	213	11218	231	11232	221
11207	282	11219	223	11233	263
11208	282	11220	221	11234	271
11209	222	11221	213	11235	252
11210	243	11222	212	11236	272
11211	211	11223	251	11237	213
11212	281	11224	251	11238	262
11213	263	11225	241	11239	282
		11226	241		

MANHATTAN

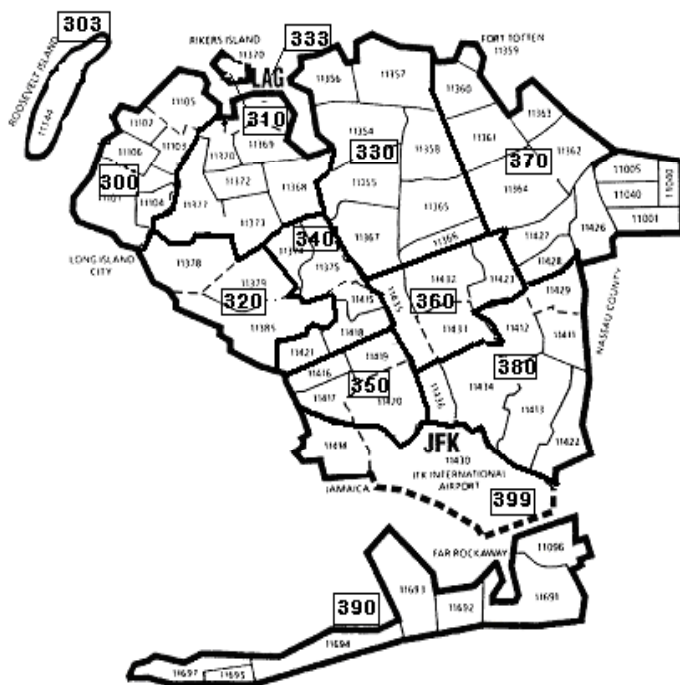


Battery to Houston St. River to River.....	101
Houston to 23 rd St. East River to 5 th Ave.....	102
Houston to 23 rd St. Hudson River to 5 th Ave.....	103
24 th St. to 42 nd St. East River to 5 th Ave.....	104
24 th St. to 42 nd St. Hudson River to 5 th Ave.....	105
43 rd St. to 59 th St. East River to 5 th Ave.....	106
43 rd St. to 59 th St. Hudson River to 5 th Ave.....	107
60 th St. to 79 th St. East River to 5 th Ave.....	108
60 th St. to 79 th St. Hudson River to 5 th Ave.....	109
80 th St. to 96 th St. East River to 5 th Ave.....	110
80 th St. to 96 th St. Hudson River to 5 th Ave.....	111
97 th St. to 125 th St. East River to 5 th Ave.....	112
97 th St. to 125 th St. Hudson River to 5 th Ave.....	113
126 th St. to 155 th St. River to River.....	114
156 th St. to 181 st St. River to River.....	115
182 nd St. to Manhattan North River to River.....	116

MANHATTAN TO MANHATTAN

	101	102	103	104	105	106	107	108	109	110	111	112	113	114	115	116
101	16	22	22	23	24	24	26	28	29	30	32	33	37	38	39	40
102	22	20	22	22	23	24	26	28	29	30	32	33	37	38	39	40
103	22	22	20	23	22	26	24	29	28	32	30	37	33	38	39	40
104	23	22	23	20	22	22	23	24	26	28	29	30	32	33	37	38
105	24	23	22	22	20	23	22	26	24	29	28	32	30	33	37	38
106	24	24	26	22	23	20	22	22	23	23	24	26	28	30	32	33
107	26	26	24	23	22	22	20	23	22	24	23	28	26	30	32	33
108	28	28	29	24	26	22	23	16	22	22	23	24	26	29	30	32
109	29	29	28	26	24	23	22	22	16	23	22	26	24	29	30	32
110	30	30	32	28	29	23	24	22	23	16	22	23	24	28	29	30
111	32	32	30	29	28	24	23	23	22	22	16	24	23	28	29	30
112	33	33	37	30	32	26	28	24	26	23	24	22	24	24	28	29
113	37	37	33	32	30	28	26	26	24	24	23	24	22	24	28	29
114	38	38	38	33	33	30	30	29	29	28	28	24	24	22	24	28
115	39	39	39	37	37	32	32	30	30	29	29	24	22	24	22	24
116	40	40	40	38	38	33	33	32	32	30	30	29	29	28	24	22
	101	102	103	104	105	106	107	108	109	110	111	112	113	114	115	116

QUEENS



QUEENS

DISPATCH ZONES

300
310
320
330
333
340
350
360
370
380
390
399

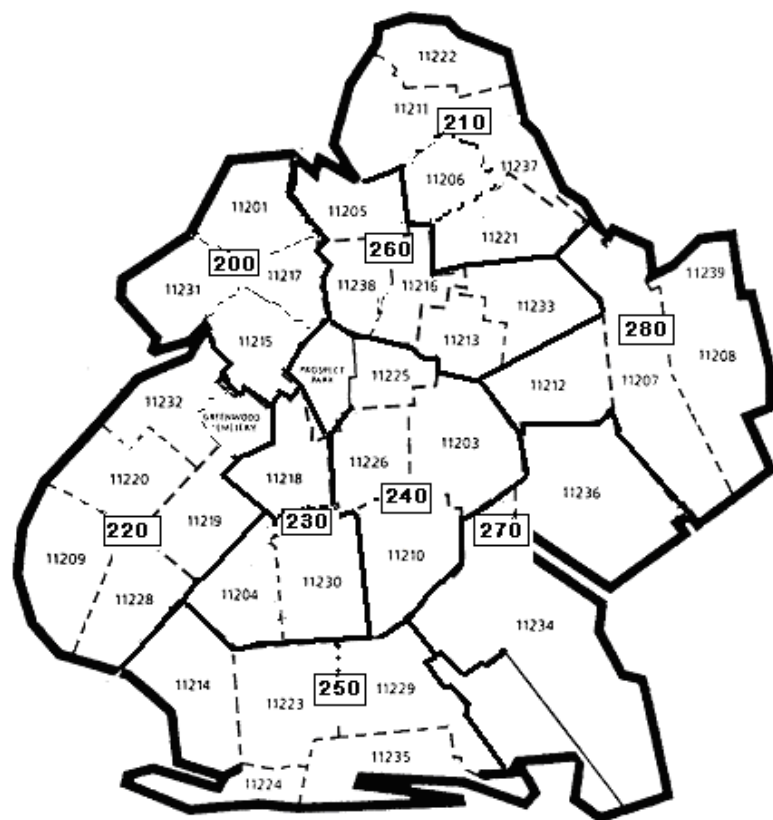
PRICING ZONES

301, 302, 303, 304
311, 312, 313, 314
321, 322, 323
331, 332, 334, 335, 336, 337, 338
333, LAG
341, 342, 343
351, 352, 353, 354
361, 362, 363, 364
371, 372, 373, 374, 375
381, 382, 383, 384
391, 392
399, JFK

MANHATTAN TO QUEENS

	101	102	103	104	105	106	107	108	109	110	111	112	113	114	115	116
301	30	29	30	28	29	26	28	26	28	28	28	30	33	33	37	38
302	33	32	33	30	32	29	30	29	30	29	32	29	30	32	33	37
303	33	32	33	30	32	29	30	29	30	30	32	32	37	38	38	39
304	33	32	33	30	32	29	30	29	30	28	28	26	28	26	28	29
311	33	32	33	30	32	29	30	29	30	30	32	32	33	37	38	39
312	38	37	38	33	37	32	33	32	33	33	37	37	38	38	39	40
313	38	38	38	37	37	33	37	32	33	32	33	33	39	38	39	39
314	39	38	40	37	38	37	38	37	38	37	39	38	43	43	45	46
321	33	32	33	30	32	29	30	29	32	30	33	37	38	43	45	46
322	39	38	39	37	39	37	38	37	38	39	43	45	46	46	47	51
323	43	40	43	39	43	39	40	40	43	43	46	46	47	49	51	53
331	47	46	47	43	45	40	43	40	43	43	46	47	47	49	51	53
332	47	46	47	43	45	40	43	40	43	43	46	47	47	49	51	53
333	40	40	40	40	40	40	40	40	40	40	40	40	40	40	40	40
334	47	46	47	43	45	40	43	40	43	40	45	45	47	47	47	49
335	47	46	47	45	46	43	45	43	43	43	46	47	49	49	51	53
336	51	49	51	46	47	40	46	45	45	45	47	51	51	53	54	55
337	51	49	51	46	47	45	46	45	46	45	47	51	51	53	54	55
338	51	49	51	46	47	45	46	45	46	45	47	51	51	53	54	55
341	40	39	40	38	39	38	39	38	39	39	43	43	45	46	47	49
342	47	46	47	43	45	40	43	40	43	43	46	47	49	49	51	53
343	47	46	47	43	45	40	43	40	43	43	46	47	49	49	53	53
351	49	47	51	46	47	45	46	45	46	46	49	49	51	53	54	55
352	51	49	51	46	47	45	46	45	46	46	49	49	51	53	55	58
353	51	49	51	47	49	46	47	46	47	47	51	51	53	54	55	58
354	54	53	54	49	53	47	49	47	49	49	53	54	54	58	60	61
361	51	49	53	49	51	49	51	49	51	51	53	53	54	54	55	58
362	54	53	54	51	53	51	53	51	53	53	54	54	55	55	58	60
363	55	54	55	53	54	53	54	53	54	53	54	55	58	58	60	61
364	55	54	55	53	54	53	54	53	54	53	54	58	60	60	61	63
371	58	55	58	53	54	53	54	53	54	54	55	58	60	61	63	64
372	60	60	60	55	58	54	55	54	55	55	58	60	61	63	64	66
373	58	55	58	53	54	53	54	53	54	54	55	58	60	61	63	64
374	61	60	61	55	60	55	58	55	58	58	60	61	63	64	66	67
375	61	61	61	55	60	55	58	55	58	58	60	61	63	64	66	67
381	55	55	55	53	55	53	54	53	54	53	54	55	58	60	61	63
382	58	58	58	54	60	54	55	54	55	54	55	58	60	61	63	64
383	63	63	63	60	61	58	60	58	60	60	61	63	64	66	67	70
384	63	63	63	60	61	58	60	58	60	60	60	63	64	66	67	70
391	67	67	67	63	66	63	63	66	67	66	70	70	71	72	74	78
392	71	71	71	66	70	66	66	66	67	66	70	70	71	72	74	78
399	59	59	59	59	59	59	59	59	59	59	59	59	59	59	59	59
	101	102	103	104	105	106	107	108	109	110	111	112	113	114	115	116

BROOKLYN



BROOKLYN

DISPATCH ZONE

200
210
220
230
240
250
260
270
280

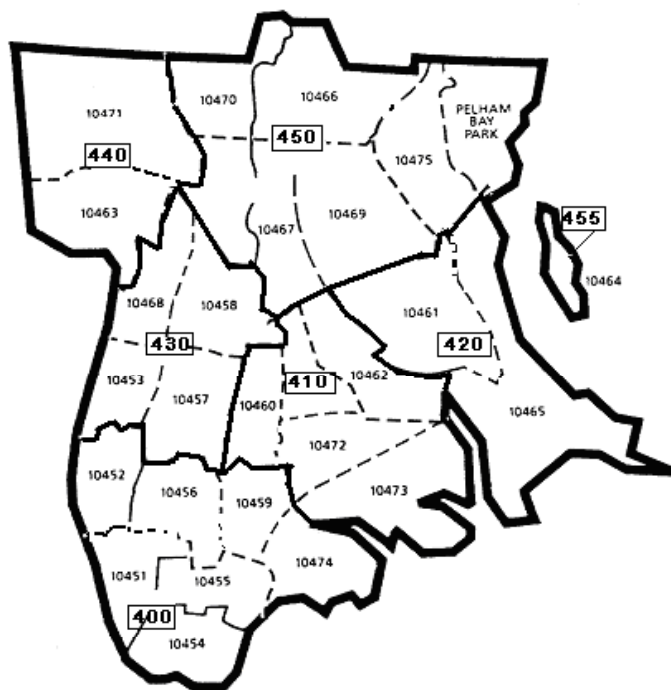
PRICING ZONE

201, 202
211, 212, 213
221, 222, 223
231, 232
241, 242, 243
251, 252
261, 262, 263
271, 272
281, 282

MANHATTAN TO BROOKLYN

	101	102	103	104	105	106	107	108	109	110	111	112	113	114	115	116
201	24	28	28	29	30	30	32	32	33	33	37	37	38	39	43	45
202	28	28	30	32	33	33	37	37	38	38	39	39	40	43	46	47
211	28	29	29	30	32	33	37	37	38	38	39	39	40	43	46	47
212	29	30	30	32	33	33	37	37	38	38	39	39	40	43	46	47
213	37	39	39	40	43	43	45	45	46	46	47	47	49	51	54	55
221	29	32	32	33	37	37	38	38	39	39	40	40	43	45	46	47
222	32	37	37	38	39	39	40	40	43	43	45	45	46	47	51	53
223	30	33	33	37	38	38	39	39	40	40	43	43	45	46	49	49
231	32	37	37	38	39	39	40	40	43	43	45	45	46	47	51	53
232	37	39	39	40	43	43	45	45	46	46	47	47	49	51	54	55
241	37	39	39	40	43	43	45	45	46	46	47	47	49	51	54	55
242	40	45	45	46	47	47	51	51	53	53	54	54	55	58	61	63
243	40	46	46	47	49	49	51	51	53	53	54	54	55	58	61	63
251	39	43	43	45	46	46	47	47	49	49	49	51	53	54	58	60
252	45	47	49	49	51	53	53	53	54	54	55	55	58	60	63	64
261	28	29	29	30	32	33	37	37	38	38	39	39	40	43	46	47
262	30	33	33	37	38	38	39	39	40	40	43	43	45	46	49	51
263	38	40	40	43	45	45	47	47	49	49	51	51	53	54	58	60
271	47	51	51	53	54	54	55	55	58	58	60	60	61	63	66	67
272	49	53	53	54	55	55	58	58	60	60	61	61	63	64	67	70
281	43	46	46	47	49	49	51	51	53	53	54	54	55	58	61	63
282	51	54	54	55	58	58	60	60	61	61	61	61	63	64	67	70
	101	102	103	104	105	106	107	108	109	110	111	112	113	114	115	116

BRONX



BRONX

Dispatch Zones

400
410
420
430
440
450

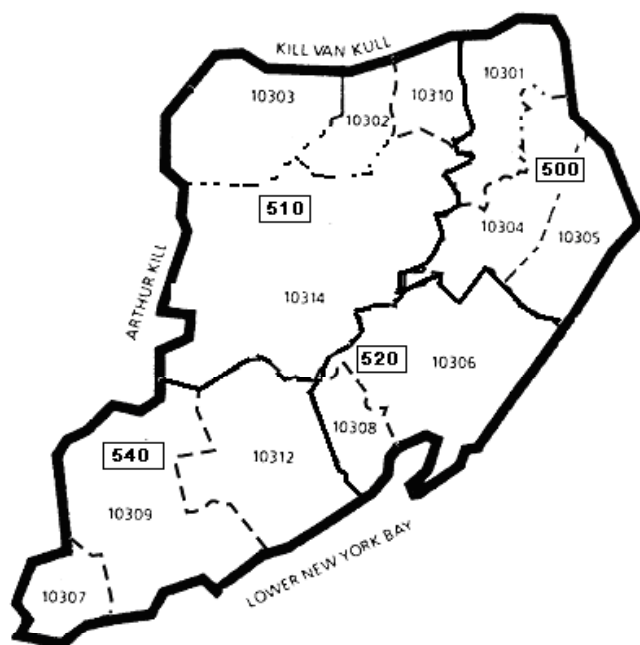
Pricing Zones

401,402,403
411,412, 413
421, 422
431, 432
441, 442
451, 452, 453, 454, 455

MANHATTAN TO BRONX

	101	102	103	104	105	106	107	108	109	110	111	112	113	114	115	116
401	39	38	39	37	38	33	37	32	33	30	32	29	30	26	28	29
402	43	40	43	39	40	38	39	37	38	33	37	32	33	29	30	32
403	43	40	43	39	40	38	39	37	38	33	37	32	33	29	28	28
411	46	45	46	43	45	40	43	39	40	38	39	37	38	32	30	30
412	49	47	49	46	47	45	46	43	45	40	43	39	40	37	30	29
413	49	47	49	46	47	45	46	43	45	40	43	39	40	37	30	30
421	53	53	51	53	53	49	51	47	49	46	47	45	46	40	39	39
422	53	53	53	51	53	49	51	47	49	46	47	45	46	40	39	39
431	47	46	47	45	46	43	45	40	43	39	40	38	39	33	30	28
432	51	49	51	47	49	46	47	45	46	43	45	40	43	38	33	28
441	51	51	49	49	49	47	47	46	46	45	45	43	43	39	33	28
442	54	54	53	53	54	51	53	49	51	47	49	46	47	43	37	30
451	54	54	54	53	54	51	53	49	51	47	49	46	47	43	37	30
452	54	53	54	51	53	49	51	47	49	46	47	45	12	40	38	33
453	55	54	55	53	54	51	53	49	51	47	49	46	47	43	40	37
454	58	55	58	54	55	53	54	51	53	49	51	47	49	45	40	38
455	58	55	58	54	55	53	54	51	53	49	51	47	49	45	40	38
	101	102	103	104	105	106	107	108	109	110	111	112	113	114	115	116

STATEN ISLAND



STATEN ISLAND

DISPATCH ZONE

500
510
520
540

PRICING ZONE

501, 502, 503
511, 512, 515
521, 522
541, 542

MANHATTAN TO STATEN ISLAND

	101	102	103	104	105	106	107	108	109	110	111	112	113	114	115	116
501	45	49	49	51	51	54	54	55	55	58	58	61	61	64	66	67
502	46	49	49	51	51	54	54	55	55	58	58	61	61	64	66	67
505	47	51	51	53	53	55	55	58	58	61	61	64	64	66	70	71
511	51	55	55	58	58	61	61	63	63	66	66	70	70	71	72	74
512	55	61	61	63	63	64	64	66	66	67	67	71	71	74	77	78
515	54	60	60	61	61	64	64	66	66	67	67	71	71	74	77	78
521	55	61	61	63	63	66	66	67	67	70	70	72	72	77	78	79
522	61	66	66	67	67	71	71	72	72	74	74	78	78	81	83	85
541	67	72	72	74	74	78	78	79	79	81	81	85	85	87	89	91
542	74	79	79	81	81	85	85	86	86	87	87	91	91	95	97	98
	101	102	103	104	105	106	107	108	109	110	111	112	113	114	115	116

BROOKLYN TO QUEENS

	201	202	211	212	213	221	222	223	231	232	241	242	243	251	252	261	262	263	271	272	281
301	32	33	29	28	29	39	43	40	40	45	43	47	51	51	54	30	33	43	67	66	53
302	38	39	33	32	33	45	46	46	46	49	47	53	55	54	58	37	39	47	67	66	58
303	37	38	32	30	32	43	45	45	45	47	46	51	54	53	55	33	38	47	70	67	58
304	46	47	43	40	43	51	53	53	53	55	54	58	61	60	63	45	47	54	71	70	64
311	37	38	32	30	32	43	45	45	45	47	46	51	54	53	55	33	38	43	63	61	53
312	39	40	37	33	37	46	47	47	47	51	49	54	58	55	55	38	40	47	61	60	55
313	39	40	37	33	37	46	47	47	47	51	49	54	58	55	55	38	40	51	61	60	58
314	40	43	38	37	38	49	51	51	51	54	53	58	60	58	58	39	43	53	60	51	58
321	37	38	32	30	33	43	45	45	45	47	46	51	54	53	54	33	37	43	61	53	51
322	38	39	33	32	33	45	46	46	46	49	47	53	55	54	54	37	38	47	58	58	53
323	43	45	39	38	38	49	51	51	51	54	53	58	61	60	60	40	39	45	54	53	55
331	46	47	43	40	45	51	54	53	54	58	55	60	61	61	60	45	47	54	58	55	55
332	46	47	43	40	45	51	54	53	53	58	54	60	61	61	60	45	47	54	61	60	55
333	45	46	40	40	45	51	53	53	53	55	53	55	60	60	61	45	47	54	61	60	55
334	46	47	43	40	45	51	54	53	53	58	54	60	61	61	61	45	47	54	61	60	55
335	47	49	45	43	46	53	55	54	54	60	55	61	63	63	61	46	49	55	63	61	58
336	49	51	46	45	47	54	58	55	55	60	58	63	64	64	63	47	51	58	63	61	60
337	49	51	46	45	47	54	58	55	55	60	58	63	64	64	63	47	51	58	63	53	60
338	49	51	46	45	47	54	58	55	55	60	58	63	64	64	63	47	51	58	63	47	60
341	40	43	38	37	39	49	51	51	51	54	53	54	60	58	58	39	43	53	54	46	54
342	45	46	40	39	40	49	49	51	53	55	54	54	60	51	51	43	45	54	49	46	54
343	45	46	40	39	40	49	49	51	53	55	54	54	60	51	51	43	45	53	47	45	53
351	46	47	43	40	43	49	49	51	54	55	54	54	55	47	47	45	47	53	47	46	47
352	46	47	43	40	43	49	47	51	54	54	53	53	54	47	47	45	46	53	46	45	46
353	47	49	45	43	45	49	47	51	54	54	53	53	54	47	47	46	47	51	46	46	47
354	49	49	46	45	46	49	47	51	54	49	53	53	53	47	47	47	49	53	46	45	46
361	47	49	45	43	46	53	51	54	54	58	55	55	61	51	51	46	47	54	49	49	51
362	49	51	46	45	47	54	53	55	55	60	58	58	63	53	53	47	49	55	53	51	58
363	51	53	49	47	49	55	54	58	58	61	60	60	64	54	54	49	51	58	54	53	60
364	51	53	49	47	49	54	54	55	55	60	58	58	63	54	54	49	51	55	53	51	54
371	54	55	51	49	53	61	61	63	63	64	63	64	67	66	64	53	55	61	63	61	61
372	54	55	51	49	53	61	61	63	63	64	63	64	67	64	64	53	55	61	63	61	60
373	54	55	51	49	53	61	61	63	63	64	63	64	67	67	66	53	55	61	64	63	63
374	58	60	54	53	55	64	64	66	66	67	66	67	71	71	70	55	60	64	67	66	66
375	58	60	54	53	55	64	64	66	66	67	66	67	71	70	67	55	60	64	66	64	64
381	51	53	47	46	47	54	53	54	55	58	55	55	58	51	49	51	54	53	47	47	49
382	54	55	51	49	51	55	54	55	58	60	60	60	63	54	54	53	55	55	53	51	51
383	58	60	54	53	54	58	55	58	60	63	61	61	64	55	55	55	60	58	54	53	54
384	58	60	54	53	54	61	60	61	63	64	63	63	66	61	61	55	60	61	60	60	60
391	66	66	64	63	64	61	60	61	61	61	61	55	55	64	53	64	61	61	51	49	49
392	67	67	67	66	67	64	63	64	64	64	64	61	61	60	60	66	64	64	58	55	55
399	63	64	61	60	61	63	60	63	63	61	61	60	58	55	54	61	61	60	53	51	53
	201	202	211	212	213	221	222	223	231	232	241	242	243	251	252	261	262	263	271	272	281

BROOKLYN TO STATEN ISLAND

	501	502	505	511	512	515	521	522	541	542
201	45	45	46	49	53	53	54	58	64	67
202	45	45	46	49	53	53	54	58	64	67
211	53	53	54	58	61	61	63	66	72	77
212	54	54	55	60	63	63	64	67	74	78
213	54	54	55	60	63	63	64	67	74	78
221	40	40	43	46	49	49	51	54	61	64
222	37	37	38	40	45	45	46	49	55	60
223	40	40	43	46	49	49	51	54	61	64
231	45	45	46	49	53	53	54	58	64	67
232	43	43	45	47	51	51	53	55	63	66
241	47	47	49	53	55	55	58	61	67	71
242	51	51	53	55	60	60	61	64	71	74
243	46	46	47	51	54	54	55	60	66	70
251	40	40	43	46	49	49	51	54	61	64
252	45	45	46	49	53	53	54	58	64	67
261	49	49	51	54	58	58	60	63	70	72
262	51	51	53	55	60	60	61	64	74	78
263	54	54	55	60	63	63	64	67	67	71
271	47	47	49	53	55	55	58	61	67	71
272	51	51	53	55	60	60	61	64	71	74
281	54	54	55	60	63	63	64	67	74	78
282	55	55	58	61	64	64	66	70	77	79
	501	502	505	511	512	515	521	522	541	542

BROOKLYN TO BRONX

	501	502	505	511	512	515	521	522	541	542
201	45	45	46	49	53	53	54	58	64	67
202	45	45	46	49	53	53	54	58	64	67
211	53	53	54	58	61	61	63	66	72	77
212	54	54	55	60	63	63	64	67	74	78
213	54	54	55	60	63	63	64	67	74	78
221	40	40	43	46	49	49	51	54	61	64
222	37	37	38	40	45	45	46	49	55	60
223	40	40	43	46	49	49	51	54	61	64
231	45	45	46	49	53	53	54	58	64	67
232	43	43	45	47	51	51	53	55	63	66
241	47	47	49	53	55	55	58	61	67	71
242	51	51	53	55	60	60	61	64	71	74
243	46	46	47	51	54	54	55	60	66	70
251	40	40	43	46	49	49	51	54	61	64
252	45	45	46	49	53	53	54	58	64	67
261	49	49	51	54	58	58	60	63	70	72
262	51	51	53	55	60	60	61	64	74	78
263	54	54	55	60	63	63	64	67	67	71
271	47	47	49	53	55	55	58	61	67	71
272	51	51	53	55	60	60	61	64	71	74
281	54	54	55	60	63	63	64	67	74	78
282	55	55	58	61	64	64	66	70	77	79
	501	502	505	511	512	515	521	522	541	542

STATEN ISLAND TO QUEENS

	301	302	303	304	311	312	313	314	321	322	323	331	332	333
501	60	61	61	66	61	64	64	67	61	66	66	71	71	71
502	60	61	61	66	61	64	64	67	61	66	61	71	71	71
505	61	63	63	67	63	66	66	70	63	67	66	72	72	72
511	63	64	64	70	64	67	67	71	64	70	67	74	74	74
512	66	67	67	72	67	71	71	74	67	72	72	78	78	78
515	66	67	67	72	67	71	71	74	67	72	72	78	78	78
521	71	72	72	77	72	77	77	79	72	78	78	83	83	83
522	74	77	77	77	74	78	78	81	78	79	79	85	85	85
541	79	81	81	87	79	85	85	87	79	85	86	91	91	91
542	85	86	86	95	85	89	89	93	86	89	89	97	97	97
	301	302	303	304	311	312	313	314	321	322	323	331	332	333

	334	335	336	337	338	341	342	343	351	352	353	354	361	362
501	71	71	74	74	74	67	67	66	66	63	64	63	67	71
502	71	71	74	74	74	67	67	66	66	63	64	63	67	71
505	72	72	77	77	77	70	70	67	67	64	66	64	70	72
511	74	74	78	78	78	71	71	70	70	66	66	66	71	74
512	78	78	81	81	81	74	74	72	72	70	71	70	74	78
515	78	78	81	81	81	74	74	72	72	70	71	70	74	78
521	83	83	86	86	86	79	79	78	78	74	77	74	79	83
522	85	85	87	87	87	81	81	79	79	77	78	77	81	85
541	91	91	95	95	95	87	87	86	86	83	85	83	87	91
542	97	97	100	100	100	93	93	89	91	87	87	86	93	97
	334	335	336	337	338	341	342	343	351	352	353	354	361	362

	363	364	371	372	373	374	375	381	382	383	384	391	392	399
501	74	70	78	78	78	81	79	67	71	71	74	67	74	72
502	74	70	78	78	78	81	79	67	71	71	74	67	74	72
505	77	71	79	79	79	83	81	70	72	72	77	70	77	74
511	78	72	81	81	81	85	83	70	74	74	78	71	78	77
512	81	77	85	85	85	87	86	74	78	78	83	74	81	79
515	81	77	85	85	85	87	86	74	78	78	83	74	81	79
521	86	81	89	89	89	93	91	79	83	83	87	79	85	85
522	87	83	91	91	91	95	93	81	85	85	89	81	86	86
541	95	89	98	98	98	101	100	87	91	91	97	87	95	93
542	100	95	102	101	102	106	105	91	97	97	100	91	100	98
	363	364	371	372	373	374	375	381	382	383	384	391	392	399

STATEN ISLAND TO BRONX

	401	402	403	411	412	413	421	422	431	432	441	442	451	451	453	454	455
501	67	70	70	72	74	74	77	77	71	74	74	78	74	78	78	79	79
502	67	70	70	72	74	74	77	77	71	74	74	78	74	78	78	79	78
505	71	72	72	77	78	78	79	79	74	78	78	81	78	81	81	83	83
511	74	77	77	79	81	81	83	83	78	81	81	85	81	85	85	86	86
512	78	79	79	83	85	85	86	86	81	85	85	87	85	87	87	89	89
515	78	79	79	83	85	85	86	86	81	85	85	87	85	87	87	89	89
521	78	79	79	83	85	85	86	86	81	85	85	87	85	87	87	89	89
522	85	86	86	89	91	91	93	93	87	91	91	95	91	95	95	97	97
541	91	93	93	97	98	98	100	100	95	98	98	101	98	101	101	102	102
542	98	100	100	102	105	105	109	109	101	105	105	108	105	108	108	110	110
	401	402	403	411	412	413	421	422	431	432	441	442	451	451	453	454	455

QUEENS TO BRONX

	401	402	403	411	412	413	421	422	431	432	441	442	451	452	453	454	455
301	33	37	37	37	38	39	40	39	33	33	40	40	39	39	47	43	49
302	37	38	38	38	39	40	43	40	37	37	43	43	40	40	49	45	51
303	37	38	38	38	39	40	43	40	37	37	43	43	40	40	49	45	51
304	38	47	37	47	53	54	53	54	43	72	51	53	58	58	64	53	60
311	38	39	39	40	40	43	45	43	38	38	45	45	43	43	51	51	53
312	33	38	37	39	39	40	37	40	38	40	46	47	40	40	47	43	47
313	37	39	38	40	40	43	38	43	39	43	47	47	43	43	47	45	49
314	37	39	38	40	40	43	38	43	39	43	47	47	43	43	47	45	49
321	38	39	39	40	40	43	45	43	38	38	45	45	43	43	51	46	53
322	39	43	40	45	47	49	46	49	43	47	49	51	51	51	53	51	54
323	39	43	40	45	47	49	46	49	43	47	49	51	51	51	53	51	54
331	40	33	43	37	33	37	33	37	40	40	46	47	38	38	39	43	40
332	43	37	45	38	37	38	37	38	43	43	47	47	39	39	40	45	43
333	39	40	39	40	39	40	40	40	39	40	40	43	40	40	47	47	47
334	40	33	43	37	33	37	33	37	40	40	46	47	38	38	39	43	40
335	43	37	45	38	37	38	37	38	43	43	47	47	39	39	40	45	43
336	46	38	47	39	38	39	33	39	46	46	47	49	40	40	43	47	45
337	47	39	47	40	39	40	37	40	47	47	49	51	43	43	45	47	46
338	47	39	47	40	39	40	37	40	47	47	49	51	43	43	45	47	46
341	38	40	39	43	46	47	39	47	40	46	47	49	47	47	49	49	51
342	43	43	45	45	40	43	38	43	47	49	53	54	46	46	47	49	47
343	43	43	45	45	40	43	38	43	47	49	53	54	46	46	47	49	47
351	45	45	46	46	43	45	39	45	47	51	54	55	47	47	47	51	49
352	45	45	46	46	43	45	39	45	47	51	54	55	47	47	47	47	49
353	47	47	47	47	47	47	43	47	49	53	55	58	49	49	53	53	54
354	47	47	47	47	47	47	40	47	49	53	55	58	47	47	53	53	51
361	43	40	43	40	40	40	38	40	47	49	53	53	46	46	49	49	47
362	45	43	45	43	43	43	39	43	47	51	54	54	47	47	51	51	49
363	45	43	45	43	43	43	39	43	47	51	54	54	47	47	51	51	49
364	47	47	47	47	47	47	43	47	49	53	55	58	49	49	53	53	54
371	47	43	49	45	43	45	39	45	51	49	53	54	47	47	53	53	49
372	47	43	49	45	43	45	39	45	51	49	53	54	47	47	53	53	49
373	49	45	51	46	45	46	40	46	53	51	54	55	47	47	54	54	51
374	49	45	51	46	45	46	40	46	53	51	54	55	47	47	54	54	51
375	51	46	53	47	46	47	43	47	54	53	55	58	49	49	55	55	53
381	47	47	47	47	47	47	43	47	49	53	55	58	49	49	53	53	54
382	49	49	51	51	49	51	46	51	53	55	60	61	51	51	55	55	58
383	47	47	49	49	47	49	45	49	51	54	58	60	51	51	54	54	55
384	47	45	49	46	45	46	40	45	51	49	53	54	47	47	53	53	49
391	55	55	58	58	54	55	51	55	60	64	67	70	58	58	64	64	61
392	55	55	58	58	66	55	51	55	60	64	67	70	58	58	64	64	61
399	55	55	58	58	55	58	58	58	55	55	58	60	58	58	55	55	58
	401	402	403	411	412	413	421	422	431	432	441	442	451	452	453	454	455

BROOKLYN TO BROOKLYN

	201	202	211	212	213	221	222	223	231	232	241	242	243	251	252	261	262	263	271	272	281	282
201	22	28	30	32	33	28	30	29	32	33	33	32	37	37	39	28	29	32	40	40	39	45
202	28	22	32	33	33	26	29	28	26	29	29	32	32	37	39	29	28	30	40	40	37	40
211	30	32	28	24	29	30	33	33	33	38	33	38	39	40	45	26	29	32	46	45	38	40
212	32	33	28	24	29	32	38	37	37	39	37	39	40	43	46	28	30	33	47	46	39	43
213	33	33	28	29	24	38	40	38	33	38	30	30	33	45	47	28	28	28	45	38	33	37
221	28	26	30	32	38	24	28	28	29	29	30	33	33	30	33	30	30	33	38	39	40	40
222	30	29	33	38	40	28	24	28	29	29	30	33	33	28	30	32	32	37	33	38	39	39
223	29	28	33	37	38	28	28	24	28	28	30	32	30	30	33	30	30	33	38	39	40	40
231	29	26	33	37	33	29	29	28	24	28	28	29	28	30	33	30	30	33	37	37	37	39
232	32	29	38	39	38	29	29	28	28	24	29	30	28	28	29	33	33	37	30	33	37	40
241	33	29	33	37	30	30	30	30	28	29	24	28	28	37	37	33	30	28	38	33	30	38
242	37	32	38	39	30	33	33	32	29	30	28	24	28	38	38	37	32	28	30	28	28	33
243	37	32	39	40	30	33	33	30	28	28	28	28	24	32	30	33	32	29	29	30	33	40
251	37	37	40	43	45	30	28	30	30	28	37	38	32	24	28	38	38	38	32	38	39	39
252	39	39	45	46	47	33	30	33	33	29	37	38	30	28	24	40	40	40	29	33	38	38
261	28	29	26	28	28	30	32	30	30	33	33	37	33	38	40	24	28	32	40	38	37	39
262	29	28	29	30	28	30	32	30	33	37	28	32	32	38	40	28	24	28	39	37	33	38
263	32	30	32	33	28	33	37	33	37	30	38	28	29	38	40	32	28	24	38	33	29	32
271	40	40	46	47	45	38	33	38	37	30	38	30	29	32	29	40	39	38	24	29	32	32
272	40	40	45	46	38	39	38	39	37	33	33	28	30	38	33	38	37	33	29	24	28	29
281	39	37	38	39	33	40	39	40	37	37	30	28	33	39	38	37	33	29	32	28	24	28
282	45	40	40	43	37	40	39	40	39	40	38	33	40	39	38	39	38	32	32	29	28	24
	201	202	211	212	213	221	222	223	231	232	241	242	243	251	252	261	262	263	271	272	281	282

QUEENS TO QUEENS

	301	302	303	304	311	312	313	314	321	322	323	331	332	333
301	22	24	24	28	24	26	26	28	24	28	30	33	33	30
302	24	22	26	26	24	26	24	28	28	29	33	29	28	28
303	24	26	22	29	26	28	28	29	26	29	32	37	37	32
304	28	26	29	22	28	29	28	30	30	33	38	38	38	38
311	24	24	26	28	22	24	24	28	24	26	30	29	29	28
312	26	26	28	29	24	22	24	24	26	26	30	29	29	28
313	26	24	28	28	24	24	22	24	28	29	33	29	28	28
314	28	28	29	30	28	24	24	22	29	28	30	26	24	28
321	24	28	26	30	24	26	28	29	22	24	28	30	30	30
322	28	29	29	33	26	26	29	28	24	22	28	29	29	30
323	30	33	32	38	30	30	33	30	28	28	22	30	33	37
331	33	29	37	38	29	29	29	26	30	29	30	22	23	29
332	33	28	37	38	29	29	28	24	30	29	33	23	22	28
333	30	28	32	38	28	28	28	28	30	30	37	29	28	22
334	33	28	37	38	29	29	28	24	30	29	33	24	23	28
335	33	30	37	38	30	29	29	28	32	30	37	28	26	29
336	38	30	39	40	30	32	32	28	33	32	37	24	24	30
337	38	30	39	40	30	32	32	28	33	32	38	26	24	29
338	38	30	39	40	30	32	32	28	33	32	38	28	28	29
341	30	29	32	33	28	28	29	24	28	26	28	24	26	29
342	38	30	38	40	30	30	32	28	30	29	30	28	29	30
343	38	30	38	40	30	26	33	29	30	28	28	29	30	32
351	39	33	39	43	33	33	38	33	33	32	30	30	32	33
352	39	33	39	43	33	33	38	38	33	32	30	32	33	39
353	39	37	39	43	33	38	38	38	37	37	33	32	33	37
354	43	40	45	46	40	40	40	39	39	39	38	39	40	45
361	39	32	39	43	39	33	33	30	33	32	32	26	28	33
362	40	33	40	45	39	38	38	33	38	32	37	26	28	33
363	40	38	40	45	39	38	38	37	39	37	38	28	30	33
364	40	40	40	46	40	39	39	37	40	38	38	29	30	37
371	40	40	40	45	40	38	38	37	40	39	40	29	29	33
372	40	43	43	45	45	39	38	37	40	39	40	29	30	33
373	40	40	40	45	40	38	38	37	40	39	43	29	29	33
374	45	45	45	47	45	40	40	39	45	43	46	32	32	38
375	45	45	45	47	45	40	40	39	45	43	46	32	32	38
381	43	39	43	46	39	38	38	38	39	37	37	32	37	40
382	45	40	45	47	40	39	40	39	43	40	40	37	38	39
383	47	47	47	51	47	46	46	43	47	45	45	43	45	45
384	47	45	47	51	45	43	45	40	46	45	45	40	38	39
391	60	60	60	60	58	55	58	58	55	53	51	53	53	61
392	60	60	60	60	58	55	58	54	60	55	54	51	51	61
399	53	53	54	58	53	51	51	47	51	47	49	45	45	47
	301	302	303	304	311	312	313	314	321	322	323	331	332	333

QUEENS TO QUEENS (CONT.)

	335	336	337	338	341	342	343	351	352	353	354	361	362
301	33	38	38	38	30	38	38	39	39	39	43	39	40
302	30	30	30	30	29	30	30	33	33	37	40	32	33
303	37	39	39	39	32	38	30	39	39	39	45	39	40
304	38	40	40	40	33	40	38	43	43	43	46	43	45
311	30	30	30	30	28	30	30	33	33	33	40	39	39
312	29	32	32	32	28	30	30	33	33	38	40	33	38
313	29	32	32	32	29	32	33	38	38	38	40	33	38
314	28	28	28	28	24	28	29	33	38	38	39	30	33
321	32	33	33	33	28	30	30	33	33	37	39	33	38
322	30	32	32	32	26	29	28	32	32	37	39	32	32
323	37	37	38	38	28	30	28	30	30	33	38	32	37
331	28	24	26	28	24	28	29	30	32	32	39	26	26
332	26	24	24	28	26	29	30	32	33	33	40	28	28
333	29	30	29	29	29	30	32	33	39	37	45	33	33
334	24	28	24	26	28	29	30	32	33	37	40	28	28
335	22	28	26	24	28	30	32	33	37	37	40	29	29
336	28	22	24	28	28	30	32	32	33	37	43	28	24
337	26	24	22	22	28	30	32	33	37	37	43	29	28
338	24	28	24	22	29	30	32	33	37	37	43	29	29
341	28	28	28	29	22	24	24	28	28	29	37	28	28
342	30	30	30	30	24	22	24	24	24	28	29	26	28
343	32	32	32	32	24	24	22	26	24	28	30	30	30
351	33	32	33	33	28	24	26	22	24	24	30	26	28
352	37	33	37	37	28	24	24	22	22	24	24	30	32
353	37	37	37	37	29	28	28	24	24	22	28	28	29
354	40	43	43	43	37	29	30	30	24	28	22	30	32
361	29	28	29	29	28	26	30	26	30	28	30	22	24
362	29	24	28	29	28	28	30	28	32	29	32	24	22
363	32	24	28	28	30	30	32	30	33	30	33	28	24
364	32	29	29	32	30	29	33	29	33	29	32	24	24
371	30	24	28	29	37	38	39	40	40	43	46	30	28
372	32	28	29	32	37	38	38	38	39	40	43	29	28
373	29	28	26	28	37	39	39	40	40	45	46	30	30
374	32	29	30	32	39	40	40	43	45	46	49	33	30
375	37	29	32	37	39	40	40	43	45	43	47	32	29
381	38	33	38	38	30	30	30	28	29	26	30	26	33
382	39	37	38	39	33	33	33	30	30	30	33	28	30
383	45	43	45	45	39	38	38	33	33	32	33	32	39
384	39	33	37	38	38	38	38	38	38	38	40	32	32
391	53	53	53	53	51	47	43	45	40	40	33	47	51
392	51	51	51	51	51	46	47	43	45	43	40	45	49
399	47	45	46	47	45	40	43	39	39	38	39	40	43
	335	336	337	338	341	342	343	351	352	353	354	361	362

QUEENS TO QUEENS (CONT.)

	364	371	372	373	374	375	381	382	383	384	391	392	399
301	40	40	40	40	45	45	43	45	47	47	60	60	53
302	40	40	43	40	45	45	39	40	47	45	60	60	53
303	40	40	43	40	45	45	43	45	47	47	60	60	54
304	46	45	45	45	47	47	46	47	51	51	60	60	58
311	40	40	45	40	45	45	39	40	47	45	58	58	53
312	39	38	39	38	40	40	38	39	46	43	55	55	51
313	39	38	38	38	40	40	38	40	46	45	58	58	51
314	37	37	37	37	39	39	38	39	43	40	58	54	47
321	40	40	40	40	45	45	39	43	47	46	55	60	51
322	38	39	39	39	43	43	37	40	45	45	53	55	47
323	38	40	40	43	46	46	37	40	45	45	51	54	49
331	29	29	29	29	32	32	32	37	43	40	53	51	45
332	30	29	30	29	32	32	37	38	45	38	53	51	45
333	37	33	33	33	38	38	40	39	45	39	61	61	47
334	30	30	32	29	32	32	37	38	45	39	53	51	46
335	32	30	32	29	32	37	38	39	45	39	53	51	47
336	29	24	28	28	29	29	33	37	43	33	53	51	45
337	29	28	29	26	30	32	38	38	45	37	53	51	46
338	32	29	32	28	32	37	38	39	45	38	53	51	47
341	30	37	37	37	39	39	30	33	39	38	51	51	45
342	29	38	38	39	40	40	30	33	38	38	47	46	40
343	33	39	38	39	40	40	30	33	38	38	430	47	43
351	29	40	38	40	43	43	28	30	33	38	45	43	39
352	33	40	39	40	45	45	29	30	33	38	40	45	39
353	29	43	40	45	46	43	26	30	32	38	40	43	38
354	32	46	43	46	49	47	30	33	33	40	33	40	43
361	24	30	29	30	33	32	26	28	32	32	47	45	40
362	24	28	28	30	30	29	33	30	39	32	51	49	43
363	24	28	26	30	30	29	33	26	37	29	53	51	45
364	24	30	29	30	33	32	26	26	26	32	49	45	40
371	30	22	24	24	26	28	40	30	33	29	58	54	46
372	29	24	22	28	28	24	37	29	30	26	51	47	43
373	30	24	28	22	26	29	40	32	33	30	58	54	47
374	33	26	28	26	22	24	45	33	38	32	58	54	49
375	32	28	24	29	24	22	40	32	33	29	54	49	45
381	26	40	37	40	45	40	22	26	28	29	45	43	33
382	26	30	29	32	33	32	26	22	28	26	49	45	38
383	26	33	30	33	38	33	28	28	22	28	46	40	37
384	32	29	26	30	32	29	29	26	28	22	51	47	39
391	49	58	51	58	58	54	45	49	46	51	28	28	45
392	45	54	47	54	54	49	43	45	40	47	28	30	43
399	40	46	43	47	49	45	33	38	37	39	45	43	22
	364	371	372	373	374	375	381	382	383	384	391	392	399

BRONX TO BRONX

	401	402	403	411	412	413	421	422	431	432	441	442	451	452	453	454	455
401	24	28	28	30	33	37	38	38	30	33	37	38	38	40	43	43	45
402	28	24	28	28	28	30	33	33	30	37	38	40	38	38	39	39	43
403	28	28	24	30	29	30	38	33	28	30	32	33	33	38	40	39	43
411	30	28	30	24	28	28	30	30	30	33	37	39	33	33	37	39	39
412	33	28	29	28	24	28	37	30	28	29	33	38	30	32	37	38	38
413	37	30	30	28	28	24	30	28	30	30	37	39	29	30	33	37	37
421	38	33	38	30	37	30	24	28	38	39	40	43	33	33	30	33	33
422	38	33	33	30	30	28	28	24	30	30	37	38	30	28	30	37	37
431	30	30	28	30	28	30	38	30	24	28	30	33	30	33	37	37	37
432	33	37	30	33	29	30	39	30	28	24	28	30	29	30	33	32	37
441	37	38	32	37	33	37	40	37	30	28	24	28	30	32	37	32	38
442	38	40	33	39	38	39	43	38	33	30	28	24	30	33	37	30	38
451	38	38	33	33	30	29	33	30	30	29	30	30	24	28	30	29	33
452	40	38	38	33	32	30	33	28	33	30	32	33	28	24	28	30	30
453	43	43	40	37	37	33	30	30	37	33	37	37	30	28	26	30	30
454	43	39	39	39	38	37	33	37	37	32	32	30	29	30	30	26	32
455	45	43	43	39	38	37	33	37	37	37	38	38	33	30	30	32	29
	401	402	403	411	412	413	421	422	431	432	441	442	451	452	453	454	455

STATEN ISLAND TO STATEN ISLAND

	501	502	505	511	512	515	521	522	541	542
501	29	30	33	39	43	40	30	38	43	49
502	30	29	30	33	39	39	33	40	46	54
505	33	30	29	30	33	40	38	45	51	58
511	39	33	30	29	33	40	39	45	51	58
512	43	39	33	33	29	40	45	45	49	54
515	40	39	40	40	40	29	40	40	43	45
521	30	33	38	39	45	40	29	33	39	45
522	38	40	45	45	45	40	33	29	33	40
541	43	46	51	51	49	43	39	33	29	33
542	49	54	58	58	54	45	45	40	33	29
	501	502	505	511	512	515	521	522	541	542

Connecticut

City	Disp.Zone	M	QU	BK	BX	SI	JFK	LAG	NWK	COUNTY	EXT	ROUTE
AMESVILLE	820	269	284	284	269	289	294	284	336	Litchfield	15	US 7 N
ANSONIA	810	213	228	228	213	233	238	228	280	New Haven	33	Rte 110 N
AVON	830	294	309	309	294	314	319	309	361	Hartford	47	I-91 N to US 44
BADGEFIELD	830	193	208	208	193	213	218	208	260			
BANTAM	820	245	260	260	245	265	270	260	312			
BELLTOWN	810	116	131	131	116	136	141	131	183	Litchfield	7	HRP I-684, I-84, US 7 N
BERLIN	830	269	284	284	269	289	294	284	336	Hartford	47	I-91 N
BETHANY	820	178	193	193	178	198	203	193	245			
BETHEL	820	178	193	193	178	198	203	193	245	Fairfield	15	US-7 N
BETHLEHEM	820	245	260	260	245	265	270	260	312	Litchfield		
BLOOMFIELD	830	305	320	320	305	325	330	320	372	Hartford		I-684N, I-84E Exit 32, 10N
BOTSFORD	810	194	209	209	194	214	219	209	261	Fairfield	27	Rte 25 N
BRADLEY AIRPORT	830	317	332	332	317	337	342	332	384	Hartford	47	I-91 N
BRANCHVILLE	810	162	177	177	162	182	187	177	229	Fairfield	15	US-7 N
BRANFORD	830	224	239	239	224	244	249	239	291	New Haven	53	Branford
BRIDGEPORT	810	176	191	191	176	196	201	191	243	Fairfield	27	Myrtle Avenue
BRIDGEWATER	820	227	242	242	227	247	252	242	294	Litchfield		I-684, I-84E Exit 7
BRISTOL	820	269	284	284	269	289	294	284	336	Hartford	47	I-684N, I-84E Exit 23, 69N
BROOKFIELD	820	194	209	209	194	214	219	209	261	Fairfield	15	Rte 10 N
BROOKFIELD CENTER	820	193	208	208	193	213	218	208	260	Fairfield	15	US 7 N
BYRAM	810	97	112	112	97	117	122	112	164	Fairfield	2	US 7 N
CANAAN	820	266	281	281	266	286	291	281	333	Fairfield		MP Ex 40, Rte 7N
CANTON	830	290	305	305	290	310	315	305	357	Hartford	47	I-95, I-91, US 44
CHESHIRE	830	223	238	238	223	243	248	238	290	New Haven	47	HP, WCP Exit 60, 10N
CLINTON	830	242	257	257	242	262	267	257	309	Middlesex	63	Rte 10 N
COLCHESTER	830	281	296	296	281	301	306	296	348	New London	47	Killingworth Tnpike.
COLEBROOK	820	274	289	289	274	294	299	289	341	Litchfield		HRP, I-684
CORNWALL	820	254	269	269	254	274	279	269	321	Litchfield		I-684, I-84 EXIT 7, US 7 N
COS COB	810	90	105	105	90	110	115	105	157	Fairfield	4	Indian Field Road
CROMWELL	830	248	263	263	248	268	273	263	315	Middlesex	47	Indian Field Road
DANBURY	820	176	191	191	176	196	201	191	243	Fairfield	15	I-91 N
DANIELSON	830	366	381	381	366	386	391	381	433	Windham	90	US-7 N
DARIEN	810	116	131	131	116	136	141	131	183	Fairfield	11	Danielson
DAYVILLE	830	400	415	415	400	420	425	415	467			
DEEP RIVER	830	308	323	323	308	328	333	323	375	Middlesex	68	9 N
DERBY	810	204	219	219	204	224	229	219	271	New Haven	33	Rte 9 N
DEVON	810	194	209	209	194	214	219	209	261	New Haven	34	Rte 110 N
DURHAM	830	258	273	273	258	278	283	273	325	Middlesex	47	US 1
EAST HADDAM	830	298	313	313	298	318	323	313	365			
EAST HARTFORD	830	298	313	313	298	318	323	313	365	Hartford	47	I-91 N to Rte 68
EAST HAVEN	830	209	224	224	209	229	234	224	276	New Haven	52	I-91 N
EAST NORWALK	810	141	156	156	141	161	166	156	208	Fairfield	16	Rte 110
EASTON	810	178	193	193	178	198	203	193	245	Fairfield	17	East Avenue
ELLINGTON	830	306	321	321	306	326	331	321	373			
ENFIELD	830	323	338	338	323	343	348	338	390			
ESSEX	830	301	316	316	301	321	326	316	368	Middlesex	68	Rte 9 N
FAIR HAVEN	830	199	214	214	199	219	224	214	266	New Haven	48	I-95
FAIRFIELD	810	162	177	177	162	182	187	177	229	Fairfield	23	Rte 9 N
FALLS VILLAGE	820	262	277	277	262	282	287	277	329			
FARMINGTON	830	298	313	313	298	318	323	313	365	Hartford	47	I-684, I-84E Exit 37
FOXWOOD	830	362	377	377	362	382	387	377	429	New London		I-95 to I-395 N

Connecticut

(cont.)

City	Disp.Zone	M	QU	BK	BX	SI	JFK	LAG	NWK	COUNTY	EXT	ROUTE
GEORGETOWN	810	167	182	182	167	187	192	182	234	Fairfield	15	Rte 10 N
GLASTONBURY	830	298	313	313	298	318	323	313	365	Hartford	47	US 7 N
GLENBROOK	810	122	137	137	122	142	147	137	189	Fairfield	7	I-91 N to Rte 160
GLENVILLE	810	108	123	123	108	128	133	123	175	Fairfield	2	Rte 137 N
GOSHEN	830	282	297	297	282	302	307	297	349			
GRANBY	830	323	338	338	323	343	348	338	390	Hartford	47	I-91 N to Rte 189
GREEN FARMS	810	155	170	170	155	175	180	170	222	Fairfield	18	Sherwood Island
GREENWICH	810	91	106	106	91	111	116	106	158	Fairfield	3	Arch Street
GROTON	830	323	338	338	323	343	348	338	390			
GUILFORD	830	245	260	260	245	265	270	260	312	New Haven	58	Rte 77
HADDEN	830	283	298	298	283	303	308	298	350			
HAMBURG	830	316	331	331	316	336	341	331	383			
HAMDEN	830	214	229	229	214	234	239	229	281	New London	47	Rte 10 N
HARTFORD	830	265	280	280	265	285	290	280	332	Hartford	47	I-91 N
HIGGANUM	830	317	332	332	317	337	342	332	384	Middlesex	63	Rte 81 N
HIGH RIDGE	810	128	143	143	128	148	153	143	195	Fairfield	7	Rte 137 N
HUNTINGTON	810	193	208	208	193	213	218	208	260	New Haven	27	Rte 8 N Exit 11
JEWITT CITY	830	362	377	377	362	382	387	377	429			
KENSINGTON	830	273	288	288	273	293	298	288	340	Hartford	47	US 5 N
KENT	820	269	284	284	269	289	294	284	336	Litchfield		I-684N, I-84E, US 7N
KILLINGWORTH	830	289	304	304	289	309	314	304	356	Middlesex	63	Rte 81 N
LAKEVILLE	820	262	277	277	262	282	287	277	329	Litchfield		I-684N, 22N, US-44E
LANESVILLE	820	209	224	224	209	229	234	224	276	Litchfield		I-684N, I-84E, Ex 7, 7N
LEBANON	830	346	361	361	346	366	371	361	413			
LEDYARD	830	346	361	361	346	366	371	361	413			
LITCHFIELD	820	290	305	305	290	310	315	305	357	Litchfield	27	Rte 8 N
LONG RIDGE	810	125	140	140	125	145	150	140	192	Fairfield	7	Rte 104 N
LORDSHIP	810	193	208	208	193	213	218	208	260	New London	30	Lordship Boulevard
LYME	830	305	320	320	305	325	330	320	372			
MADISON	830	253	268	268	253	273	278	268	320	New Haven	61	Rte 79
MANCHESTER	830	311	326	326	311	331	336	326	378	Hartford	47	I-91 N to US 6
MARLBOROUGH	830	266	281	281	266	286	291	281	333	Hartford	47	I-91 N to Rte 66
MEADS POINT	810	108	123	123	108	128	133	123	175	Fairfield	4	I-95
MERIDIEN	830	252	267	267	252	272	277	267	319	New Haven	47	I-91 N
MIANUS	810	110	125	125	110	130	135	125	177	Fairfield	5	US 1
MIDDLEBURY	820	244	259	259	244	264	269	259	311	New Haven	27	Rte 8 N
MIDDLETOWN	830	266	281	281	266	286	291	281	333	Middlesex	47	I-91 N, Rte 66
MILFORD	810	198	213	213	198	218	223	213	265	New Haven	38	Milford Pkwy
MOHEGAN SUN		346	361	361	346	366	371	361	413			
MONORE	810	202	217	217	202	222	227	217	269	Fairfield	27	Rte 25 N to Rte 111
MOODUS	830	346	361	361	346	366	371	361	413	Middlesex	68	Rte 9 N to Rte 149
MYSTIC	830	346	361	361	346	366	371	361	413	New London	76	US 1 East
NAUGATUCK	820	236	251	251	236	256	261	251	303	New Haven	27	Rte 8 N
NEW BRITAIN	830	275	290	290	275	295	300	290	342	Hartford	47	I-91 N to US 5
NEW CANAAN	810	123	138	138	123	143	148	138	190	Fairfield	11	Rte 124 N
NEW FAIRFIELD	820	184	199	199	184	204	209	199	251			
NEW HAVEN	830	197	212	212	197	217	222	212	264	New Haven	47	Oak St. Connector
NEW LONDON	830	319	334	334	319	339	344	334	386	New London	75	US 1A South
NEW MILFORD	820	236	251	251	236	256	261	251	303	Litchfield	15	US 7 N
NEW PRESTON	820	262	277	277	262	282	287	277	329	Litchfield		I-684N, I-84E, 7N, 202N
NEWINGTON	830	292	307	307	292	312	317	307	359	Hartford	47	I-91 N to US 5
NEWTOWN	820	212	227	227	212	232	237	227	279	Fairfield		I-684N, I-84E, 8N, 44W

Connecticut

(cont..)

City	Disp.Zone	M	QU	BK	BX	SI	JFK	LAG	NWK	COUNTY	EXT	ROUTE
NIANTIC	830	278	293	293	278	298	303	293	345	New London	74	Rte 161 5
NICHOLS	810	194	209	209	194	214	219	209	261	Fairfield	27	Rte 8 N
NORFOLK	820	312	327	327	312	332	337	327	379	Litchfield		I-684N, 84E, 8N, 44W
NOROTON	810	113	128	128	113	133	138	128	180	New Haven	10	Noroton Ave
NOROTON HEIGHTS	810	122	137	137	122	142	147	137	189			
NORTH HAVEN	830	217	232	232	217	237	242	232	284	New Haven	47	I-91N, Rte 66
NORWALK	810	129	144	144	129	149	154	144	196	Fairfield	15	West Ave
NORWICH	830	330	345	345	330	350	355	345	397	New London	81	Rte 2
OLD GREENWICH	810	106	121	121	106	126	131	121	173	Fairfield	5	US 1
OLD LYME	830	307	322	322	307	327	332	322	374	Middlesex	70	US 1
OLD SAYBROOK	830	306	321	321	306	326	331	321	373	Middlesex	67	US 1
ORANGE	830	228	243	243	228	248	253	243	295			
OXFORD	820	232	247	247	232	252	257	247	299	New Haven	27	Rte 8 N
PLAINFIELD	830	376	391	391	376	396	401	391	443	Windham	88	Rte 14 A
PUTNAM	830	400	415	415	400	420	425	415	467	Windham	90	Rte 52 N
REDDING	810	177	192	192	177	197	202	192	244	Fairfield	15	US 7 N to Rte 107
REDDING RIDGE	810	177	192	192	177	197	202	192	244	Fairfield	15	US 7 N to Rte 107
RIDGEFIELD	820	159	174	174	159	179	184	174	226	Fairfield	15	US 7 N
RIVERSIDE	810	100	115	115	100	120	125	115	167	Fairfield	5	US 1
RIVERSIDE (N HAVEN)	820	209	224	224	209	229	234	224	276	New Haven	25	Rte 8 to Rte 34
ROCKVILLE	830	330	345	345	330	350	355	345	397	Tolland	47	I-91 N to I-84
ROCKY HILL	830	275	290	290	275	295	300	290	342	Hartford	47	I-91 N Ex 24
ROUND HILL	810	108	123	123	108	128	133	123	175	Fairfield	3	Round Hill Rd N
ROWAYTON	810	129	144	144	129	149	154	144	196	Fairfield	12	Tokeneke Rd
ROXBURY	820	225	240	240	225	245	250	240	292			
SALISBURY	820	268	283	283	268	288	293	283	335	Litchfield	15	7 N to 126 W
SANDY HOOK	820	199	214	214	199	219	224	214	266	Fairfield	15	US 7 N to I-84
SAUGATUCK	810	148	163	163	148	168	173	163	215	Fairfield	17	Saugatuck Ave
SAVIN ROCK	830	204	219	219	204	224	229	219	271	New Haven	42	Saw Mill Rd
SAY BROOK	830	292	307	307	292	312	317	307	359	Middlesex	67	US 1
SEYMORE	810	206	221	221	206	226	231	221	273	New Haven	33	Rte 110 N to Rte 8
SHARON	820	266	281	281	266	286	291	281	333	Litchfield	15	US-7 N
SHELTON	810	205	220	220	205	225	230	220	272	Fairfield	28	Rte 127 N to Rte 8
SHERMAN	820	230	245	245	230	250	255	245	297	Fairfield	15	US 7 N
SHORT BEACH	830	214	229	229	214	234	239	229	281	New Haven	52	Rte 100
SILVERMINE	810	143	158	158	143	163	168	158	210	Fairfield	15	Rte 123 N
SIMSBURY	830	304	319	319	304	324	329	319	371	Hartford		I-684 N, 184 E Exit 32
SOUTH NORWALK	810	138	153	153	138	158	163	153	205	Fairfield	15	West Ave
SOUTHBURY	820	223	238	238	223	243	248	238	290	New Haven	15	US 7 N to I-84
SOUTHFORD	820	231	246	246	231	251	256	246	298	New Haven	15	US 7 N to I-84
SOUTHINGTON	830	258	273	273	258	278	283	273	325	Hartford	28	Rte 8 N to I-84
SOUTHPORT	810	166	181	181	166	186	191	181	233	Fairfield	19	US 1
SPRINGDALE	810	123	138	138	123	143	148	138	190	Fairfield	7	Rte 137 N
STAFFORD SPRINGS	830	343	358	358	343	363	368	358	410	Tolland	47	I-91 N to I-84
STAMFORD	810	108	123	123	108	128	133	123	175	Fairfield	8	Elm Street
STANWICH	810	113	128	128	113	133	138	128	180	Fairfield	4	Stanwich Rd N
STEPNEY	810	186	201	201	186	206	211	201	253	Fairfield	27	Rte 25 N
STONINGTON	830	240	255	255	240	260	265	255	307	New London	91	
STORRS	830	330	345	345	330	350	355	345	397	Tolland	81	Rte 32 N
STRATFORD	810	182	197	197	182	202	207	197	249	Fairfield	32	W Broad St
SUFFIELD	830	312	327	327	312	332	337	327	379	Hartford	47	I-91 N to Rte 5A

Connecticut

(cont..)

City	Disp.Zone	M	QU	BK	BX	SI	JFK	LAG	NWK	COUNTY	EXT	ROUTE
THOMASTON	820	262	277	277	262	282	287	277	329	Litchfield	28	Rte 8 N
THOMPSONVILLE	830	320	335	335	320	340	345	335	387	Litchfield	47	I-91 N
TOLLAND	830	307	322	322	307	327	332	322	374			
TORRINGTON	820	294	309	309	294	314	319	309	361	Litchfield	28	Rte 8 N
TRUMBULL	810	182	197	197	182	202	207	197	249	Fairfield	27	Rte 25 N
UNCASVILLE		346	361	361	346	366	371	361	413			
UNION CITY	820	245	260	260	245	265	270	260	312	New Haven	28	Rte 8 N
UPPER STEPNEY	810	193	208	208	193	213	218	208	260	Fairfield	27	Rte 25 N
VOLUNTOWN	830	351	366	366	351	371	376	366	418	New London	85	Rte 138
WALLINGFORD	830	236	251	251	236	256	261	251	303	New Haven	47	I-91 N to US 5
WARREN	820	245	260	260	245	265	270	260	312			
WASHINGTON	820	254	269	269	254	274	279	269	321	Litchfield	15	US 7 N to US 25
WASHINGTON DEPOT	820	258	273	273	258	278	283	273	325	Litchfield	15	US 7 N to US 25
WATERBURY	820	245	260	260	245	265	270	260	312	New Haven	28	Rte 8 N
WATERFORD	830	312	327	327	312	332	337	327	379	New London	75	US 1A
WATERTOWN	820	254	269	269	254	274	279	269	321	Litchfield	28	Rte 8 N
WATERVILLE	830	235	250	250	235	255	260	250	302	New Haven	28	Rte 8 N
WEST CORNWALL	820	279	294	294	279	299	304	294	346			
WEST HARTFORD	830	298	313	313	298	318	323	313	365	Hartford	47	I-91 N
WEST HAVEN	830	212	227	227	212	232	237	227	279	New Haven	43	First Ave
WEST REDDING	820	177	192	192	177	197	202	192	244	Fairfield	15	US 7 N to Rte 107
WESTBROOK	830	275	290	290	275	295	300	290	342	Middlesex	65	Rte 153
WESTFIELD	830	266	281	281	266	286	291	281	333	Middlesex	47	I-91 N
WESTON	810	150	165	165	150	170	175	165	217	Fairfield	17	Rte 57 N
WESTPORT	810	141	156	156	141	161	166	156	208	Fairfield	17	Saugatuck Ave
WETHERSFIELD	830	282	297	297	282	302	307	297	349	Hartford	47	I-91 N
WILLIAMANTIC	830	338	353	353	338	358	363	353	405	Windham	81	Rte 32 N
WILLINGTON	830	306	321	321	306	326	331	321	373			
WILTON	810	141	156	156	141	161	166	156	208	Fairfield	15	US 7 N
WINDHAM	830	323	338	338	323	343	348	338	390	Windham	81	Rte 32 N
WINDSOR	830	300	315	315	300	320	325	315	367	Hartford	47	I-91 N
WINDSOR LOCKS	830	317	332	332	317	337	342	332	384	Hartford	47	I-91 N
WINSTED	820	294	309	309	294	314	319	309	361	Litchfield	28	Rte 8 N
WOODBIDGE	830	213	228	228	213	233	238	228	280	New Haven		MP, WCP Ex 59
WOODBURY	820	235	250	250	235	255	260	250	302	Litchfield	15	US 7 N, I-84
WOODMONT	830	198	213	213	198	218	223	213	265	New Haven	40	Woodmont Rd.
YANTIC	830	357	372	372	357	377	382	372	424	New London	81	Rte 2

Long Island

CITY	Disp.Zone	M	QU	BK	BX	SI	JFK	LAG	NWK	COUNTY	EXT	ROUTE
ALBERTSON	610	81	81	91	96	96	81	81	148	Nassau	28	NSP, Willis Ave
AMAGANSETT	630	298	298	308	313	313	298	298	365	Suffolk	68	LIE, NY 46 S to NY 27
AMITYVILLE	630	113	113	123	128	128	113	113	180	Suffolk	32	SSP, NY 110 S
APAQUOGUE	630	292	292	302	307	307	292	292	359	Suffolk	68	LIE, NY 46 S to NY 27
AQUEBQUE	630	217	217	227	232	232	217	217	284	Suffolk	68	LIE, NY 46 N to NY 25
ARSHAMONAQUE	630	254	254	264	269	269	254	254	321	Suffolk	68	LIE, NY 46 N to NY 25
ASHAROKEN	630	140	140	150	155	155	140	140	207	Suffolk	42	NSP, NY 10 N
ATLANTIC BEACH	620	86	86	96	101	101	86	86	153	Nassau	26	SSP, Rockaway Blvd
BABYLON	630	118	118	128	133	133	118	118	185	Suffolk	39	SSP, NY 35 S
BAITING HOLLOW	630	204	204	214	219	219	204	204	271	Suffolk	68	LIE, NY 46 N to NY 25A
BALDWIN	620	87	87	97	102	102	87	87	154	Nassau	20	SSP, NY 55 S
BARNES HOLE	630	300	300	310	315	315	300	300	367	Suffolk	68	LIE, NY 46 S to NY 27
BAY PARK	620	78	78	88	93	93	78	78	145	Nassau	21	SSP Exit 21 S
BAY POINT	630	225	225	235	240	240	225	225	292	Suffolk	68	LIE, NY 46 S to NY 27, NY 79
BAY SHORE	630	138	138	148	153	153	138	138	205	Suffolk	41	SSP
BAYPORT	630	159	159	169	174	174	159	159	226	Suffolk	45	SSP, NY 27A
BAYVILLE	610	113	113	123	128	128	113	113	180	Nassau	68	LIE, NY 46 S to NY 27
BEACH HAMPTON	630	292	292	302	307	307	292	292	359	Suffolk	68	LIE, NY 46 N to NY 25
BEIXEDON	630	227	227	237	242	242	227	227	294	Suffolk	68	LIE, NY 46 N to NY 25
BELLE TERRE	630	164	164	174	179	179	164	164	231	Suffolk	56	LIE, NY 347 to NY 25A
BELLEROSE	610	67	67	77	82	82	67	67	134	Nassau	27	CIP, Jericho Tpk E
BELLMORE	620	98	98	108	113	113	98	98	165	Nassau	25	SSP
BELLPORT	630	175	175	185	190	190	175	175	242	Suffolk	65	LIE, Bellport Rd
BELMONT PARK	610	70	70	80	85	85	70	70	137	Nassau	11	CIP, NY 24
BETHPAGE	620	99	99	109	114	114	99	99	166	Nassau	28	SSP, NY 115 N
BILTMORE SHORES	620	106	106	116	121	121	106	106	173	Nassau	W6	WSP, NY 27A
BLUE POINT	630	159	159	169	174	174	159	159	226	Suffolk	45	SSP, NY 27A
BOHEMIA	630	154	154	164	169	169	154	154	221	Suffolk	44	SSP, NY 27
BRENTWOOD	630	128	128	138	143	143	128	128	195	Suffolk	54	LIE, Wicks Rd
BRIDGEHAMPTON	630	274	274	284	289	289	274	274	341	Suffolk	68	LIE, NY 46 S to NY 27
BRIGHTWATERS	630	138	138	148	153	153	138	138	205	Suffolk	41	SSP
BROOKHAVEN	630	181	181	191	196	196	181	181	248	Suffolk	67	LIE, NY 21 S
BROOKVILLE	610	91	91	101	106	106	91	91	158	Nassau	41	LIE, NY 107 N
CALVERTON	630	202	202	212	217	217	202	202	269	Suffolk	68	LIE, NY 46 N to NY 25
CANOE PLACE	630	231	231	241	246	246	231	231	298	Suffolk	68	LIE, NY 46 S to NY 27
CARLE PLACE	610	85	85	95	100	100	85	85	152	Nassau	31	NSP
CEDARHURST	620	74	74	84	89	89	74	74	141	Nassau	26	SSP, Rockaway Blvd
CENTER MORICHES	630	191	191	201	206	206	191	191	258	Suffolk	68	LIE, NY 46 S to NY 27A
CENTEREACH	630	155	155	165	170	170	155	155	222	Suffolk	46	NSP, NY 347 to NY 25
CENTERPORT	630	122	122	132	137	137	122	122	189	Suffolk	40	NSP, NY 110 N to NY 25A
CENTERVILLE	630	209	209	219	224	224	209	209	276	Suffolk	68	LIE, NY 46 N to NY 25
CENTRAL ISLIP	630	136	136	146	151	151	136	136	203	Suffolk	56	LIE, Wheeler Rd
CENTRE ISLAND	610	116	116	126	131	131	116	116	183	Suffolk	41	LIE, NY 106 N to NY 9 N
COBB	630	245	245	255	260	260	245	245	312	Suffolk	68	LIE, NY 46 S to NY 27
COLD SPRING HARBOR	630	112	112	122	127	127	112	112	179	Suffolk	45	LIE, Woodbury Rd.
COLD SPRING STA.	630	100	100	110	115	115	100	100	167	Suffolk	45	LIE, Woodbury Rd.
COMMACK	630	122	122	132	137	137	122	122	189	Suffolk	43	NSP
COPIAGUE	630	124	124	134	139	139	124	124	191	Suffolk	32	SSP, NY 110 S
CORAM	630	166	166	176	181	181	166	166	233	Suffolk	64	LIE, NY 112 N
COVE NECK	610	114	114	124	129	129	114	114	181	Nassau	41	LIE, NY 106 N to NY 16
CUTCHOGUE	630	236	236	246	251	251	236	236	303	Suffolk	68	LIE, NY 46 N to NY 25

Long Island

(cont.)

CITY	Disp.Zone	M	QU	BK	BX	SI	JFK	LAG	NWK	COUNTY	EXT	ROUTE
DEER PARK	630	115	115	125	130	130	115	115	182	Suffolk	68	LIE, NY 46 S to NY 27
DEERFIELD	630	266	266	276	281	281	266	266	333	Suffolk	51	LIE, Deer Park Ave
DERING HARBOR	630	109	109	119	124	124	109	109	176	Suffolk	68	LIE, NY 46 S to NY 27
DEVON	630	298	298	308	313	313	298	298	365	Suffolk	68	LIE, NY 46 S to NY 27
DIX HILLS	630	114	114	124	129	129	114	114	181	Suffolk	50	LIE, Bagatelle Rd N
EAST HAMPTON	630	289	289	299	304	304	289	289	356	Suffolk	68	LIE, NY 46 S to NY 27
EAST HILLS	610	85	85	95	100	100	85	85	152	Nassau	39	LIE
EAST ISLIP	630	144	144	154	159	159	144	144	211	Suffolk	45	SSP, NY 27A
EAST MARION	630	268	268	278	283	283	268	268	335	Suffolk	68	LIE, NY 46 N to NY 25
EAST MEADOW	620	91	91	101	106	106	91	91	158	Nassau	M5	MP
EAST MORICHES	630	193	193	203	208	208	193	193	260	Suffolk	68	LIE, NY 46 S to NY 27
EAST NORTHPORT	630	128	128	138	143	143	128	128	195	Suffolk	43	NSP, NY 4 N
EAST NORWICH	610	97	97	107	112	112	97	97	164	Nassau	41	LIE, NY 106 N
EAST PATCHOGUE	630	176	176	186	191	191	176	176	243	Suffolk	61	LIE, Patchogue Rd
EAST QUOGUE	630	235	235	245	250	250	235	235	302	Suffolk	68	LIE, NY 46 S to NY 27
EAST ROCKAWAY	620	86	86	96	101	101	86	86	153	Nassau	17	SSP, NY 21 S
EAST SETAUKET	630	140	140	150	155	155	140	140	207	Suffolk	56	LIE, NY 111 N to NY 34
EAST WILLISTON	610	84	84	94	99	99	84	84	151	Nassau	31	NSP, NY 1
EASTPORT	630	198	198	208	213	213	198	198	265	Suffolk	68	LIE, NY 46 S to NY 27
EATONS NECK	630	140	140	150	155	155	140	140	207	Suffolk	42	NSP, Ellwood Rd. N.
ELMONT	620	70	70	80	85	85	70	70	137	Nassau	26	CIP
ELWOOD	630	118	118	128	133	133	118	118	185	Suffolk	42	NSP, NY 10 N
FARMINGDALE	620	113	113	123	128	128	113	113	180	Suffolk	32	SSP, NY 110 N
FARMINGVILLE	630	155	155	165	170	170	155	155	222	Suffolk	61	LIE, NY 19
FIRE ISLAND	630	148	148	158	163	163	148	148	215	Suffolk	41	SSP (ferry fr. Bayshore)
FIREPLACE	630	289	289	299	304	304	289	289	356	Suffolk	68	LIE, NY 46 S to NY 27
FLANDERS	630	210	210	220	225	225	210	210	277	Suffolk	68	LIE, 46 N to NY 25 to NY 24
FLORAL PARK	610	67	67	77	82	82	67	67	134	Nassau	10	CIP, NY 25
FLOWERFIELD	630	141	141	151	156	156	141	141	208	Suffolk	56	LIE, NY 111 N to NY 25A
FLOWERHILL	610	78	78	88	93	93	78	78	145	Nassau	36	LIE, NY 101 N
FLYING POINT	630	258	258	268	273	273	258	258	325	Suffolk	68	LIE, NY 46 S to NY 27
FORT SALOGNA	630	133	133	143	148	148	133	133	200	Suffolk	42	NSP, NY 10 N to NY 25A
FRANKLIN SQUARE	620	71	71	81	86	86	71	71	138	Nassau	11	CIP, NY 24
FREEPORT	620	93	93	103	108	108	93	93	160	Nassau	21	SSP
FREETOWN	630	289	289	299	304	304	289	289	356	Suffolk	68	LIE, NY 46 S to NY 27
GARDEN CITY	620	75	75	85	90	90	75	75	142	Nassau	M3	MP
GEORGIA	630	282	282	292	297	297	282	282	349	Suffolk	68	LIE, NY 46 S to NY 27
GLEN COVE	610	91	91	101	106	106	91	91	158	Nassau	39	LIE, NY 1 N
GLEN HEAD	610	91	91	101	106	106	91	91	158	Nassau	39	LIE, NY 1 N
GLENWOOD LANDING	610	89	89	99	104	104	89	89	156	Nassau	39	LIE, NY 1 N
GREAT NECK	610	66	66	76	81	81	66	66	133	Nassau	33	LIE, NY 11 N
GREAT RIVER	630	159	159	169	174	174	159	159	226	Suffolk	46	SSF, Timber Pt Rd
GREENLAWN	630	118	118	128	133	133	118	118	185	Suffolk	40	NSP, NY 110 N to NY 11
GREENPORT	630	261	261	271	276	276	261	261	328	Suffolk	68	LIE, NY 46 N to NY 25
GREENVALE	610	86	86	96	101	101	86	86	153	Nassau	39	LIE, NY 1 N
GRUMMAN BETHPAGE	620	106	106	116	121	121	106	106	173	Suffolk	28	SSP, NY 115 N
GRUMMAN PECONIC	630	202	202	212	217	217	202	202	269	Suffolk	68	LIE, NY 46 N to NY 25
HAGERMAN	630	163	163	173	178	178	163	163	230	Suffolk	65	LIE, Bellport Rd
HALESITE	630	115	115	125	130	130	115	115	182	Suffolk	40	NSP, NY 110 N
HALF HOLLOW	630	115	115	125	130	130	115	115	182	Suffolk	51	LIE, Deer Park Ave
HAMPTON BAYS	630	237	237	247	252	252	237	237	304	Suffolk	68	LIE, NY 46 S to NY 27
HAMPTON PARK	630	255	255	265	270	270	255	255	322	Suffolk	68	LIE, NY 46 S to NY 27
HAUPPAGUE	630	136	136	146	151	151	136	136	203	Suffolk	57	LIE, NY 78 N

Long Island

(cont.)

CITY	Disp.Zone	M	QU	BK	BX	SI	JFK	LAG	NWK	COUNTY	EXT	ROUTE
HEAD OF THE HARBOR	630	129	129	139	144	144	129	129	196	Suffolk	56	LIE, NY 111 N to NY 25A
HEMPSTEAD	620	79	79	89	94	94	79	79	146	Nassau	19	SSP, NY 2 N
HERRICKS	610	81	81	91	96	96	81	81	148	Nassau	27	NSP
HEWLETT	620	79	79	89	94	94	79	79	146	Nassau	13	SSP, NY 20 S
HICKSVILLE	610	91	91	101	106	106	91	91	158	Nassau	41	LIE
HOLBROOK	630	148	148	158	163	163	148	148	215	Suffolk	61	LIE
HOLTSVILLE	630	153	153	163	168	168	153	153	220	Suffolk	61	LIE
HUNTINGTON	630	114	114	124	129	129	114	114	181	Nassau	49	LIE, 110 N
HUNTINGTON BAY	630	125	125	135	140	140	125	125	192	Suffolk	49	LIE, 110 N
HUNTINGTON STATION	630	116	116	126	131	131	116	116	183	Suffolk	49	LIE, NY 110 N
INWOOD	620	79	79	89	94	94	79	79	146	Nassau	26	SSP, Rockaway Blvd
ISLAND PARK	620	93	93	103	108	108	93	93	160	Nassau	19	SSP, NY 2 S
ISLANDIA	630	138	138	148	153	153	138	138	205	Suffolk	57	LIE, RT 454 South
ISLIP	630	138	138	148	153	153	138	138	205	Suffolk	44	SSP, NY 27
ISLIP TERRACE	630	144	144	154	159	159	144	144	211	Suffolk	68	LIE, NY 46 N to NY 25
JAMESPORT	630	223	223	233	238	238	223	223	290	Suffolk	68	LIE, NY 46 N to NY 25
JERICHO	610	91	91	101	106	106	91	91	158	Nassau	41	LIE
JONES BEACH	620	108	108	118	123	123	108	108	175	Nassau	22	SSP
KENSINGTON	610	74	74	84	89	89	74	74	141	Nassau	33	LIE, NY 11 N
KINGS PARK	630	136	136	146	151	151	136	136	203	Suffolk	45	NSP, Sagtikos Pky. N
KINGS POINT	610	79	79	89	94	94	79	79	146	Nassau	33	LIE, NY 11 N
KINGSTOWN	630	286	286	296	301	301	286	286	353	Suffolk	68	LIE, NY 46 S to NY 27
LAKE GROVE	630	148	148	158	163	163	148	148	215	Suffolk	46	NSP, NY 347 to NY 25
LAKE RONKONKOMA	630	143	143	153	158	158	143	143	210	Suffolk	60	LIE, Ronkonkoma Ave
LAKE SUCCESS	610	79	79	89	94	94	79	79	146	Nassau	33	LIE
LAKEVIEW	620	97	97	107	112	112	97	97	164	Nassau		SSP Ex 17N
LATTINGTOWN	610	99	99	109	114	114	99	99	166	Nassau	39	LIE, NY 1 N
LAUREL	630	225	225	235	240	240	225	225	292	Suffolk	68	LIE, NY 46 N to NY 25
LAUREL HOLLOW	610	109	109	119	124	124	109	109	176	Nassau	43	LIE, NY 9 N to NY 25A
LAWRENCE	620	77	77	87	92	92	77	77	144	Nassau	26	SSP, Rockaway Blvd
LAWRENCE BEACH	620	85	85	95	100	100	85	85	152	Nassau	26	SSP, Rockaway Blvd
LEVITTOWN	610	97	97	107	112	112	97	97	164	Nassau	W3	WSP
LIDO BEACH	620	98	98	108	113	113	98	98	165	Nassau	19	SSP, NY 2 S
LINDENHURST	630	127	127	137	142	142	127	127	194	Nassau	35	SSP, Wellwood Ave
LLOYD HARBOR	630	122	122	132	137	137	122	122	189	Nassau	49	LIE, NY 110 N
LLOYD NECK	630	122	122	132	137	137	122	122	189	Suffolk	49	LIE, Rt 110N to W Neck Dr
LOCUST GROVE	610	97	97	107	112	112	97	97	164	Nassau	40	LIE to NY 25 N
LOCUST VALLEY	610	106	106	116	121	121	106	106	173	Nassau	39	LIE, to 107 N
LONG BEACH	620	93	93	103	108	108	93	93	160	Nassau	19	SSP
LYNBROOK	620	81	81	91	96	96	81	81	148	Nassau	19	SSP, NY 2 S
MAIDSTONE PARK	630	288	288	298	303	303	288	288	355			
MALVERNE	620	78	78	88	93	93	78	78	145	Nassau	17	SSP, Hempstead Ave
MANHASSET	610	74	74	84	89	89	74	74	141	Nassau	33	LIE, NY 11A N
MANOR HAVEN	610	92	92	102	107	107	92	92	159	Suffolk	36	LIE, NY 101 N
MANORVILLE	630	191	191	201	206	206	191	191	258	Suffolk	68	LIE, NY 46
MASSAPEQUA	620	102	102	112	117	117	102	102	169	Nassau	29	SSP, NY 107 S
MASSAPEQUA PARK	620	110	110	120	125	125	110	110	177	Nassau	30	SSP, Broadway
MASTIC	630	181	181	191	196	196	181	181	248	Suffolk	68	LIE, NY 46 S
MASTIC BEACH	630	185	185	195	200	200	185	185	252	Suffolk	68	LIE, NY 46 S
MATINECOCK	610	97	97	107	112	112	97	97	164	Nassau	39	LIE, NY 1 N
MATTITUCK	630	230	230	240	245	245	230	230	297	Suffolk	68	LIE, NY 46 N to NY 25

Long Island

(cont.)

CITY	Disp.	M	QU	BK	BX	SI	JFK	LAG	NWK	COUNTY	EXT	ROUTE
MCARTHUR AIRPORT	630	136	136	146	151	151	136	136	203	Suffolk	60	LIE
MECOX	630	268	268	278	283	283	268	268	335	Suffolk	68	LIE, NY 46 S to NY 27
MEDFORD	630	156	156	166	171	171	156	156	223	Suffolk	64	LIE
MELVILLE	630	98	98	108	113	113	98	98	165	Suffolk	49	LIE, NY 110 N
MERRICK	620	89	89	99	104	104	89	89	156	Nassau	24	SSP, Merrick Ave
MIDDLE ISLAND	630	175	175	185	190	190	175	175	242	Suffolk	66	LIE, NY 21 N
MIDHAMPTON	630	267	267	277	282	282	267	267	334	Suffolk	68	LIE, NY 46 S to NY 27
MILL NECK	610	116	116	126	131	131	116	116	183	Nassau	41	LIE, NY 106 N
MILLER PLACE	630	192	192	202	207	207	192	192	259	Nassau	64	LIE, NY 112 N
MINEOLA	610	74	74	84	89	89	74	74	141	Nassau	31	NSP, NY 25 W
MONTAUK	630	317	317	327	332	332	317	317	384	Suffolk	68	LIE, NY 46 S to NY 27
MONTAUK POINT	630	324	324	334	339	339	324	324	391	Suffolk	68	LIE, NY 46 S to NY 27
MORICHES	630	197	197	207	212	212	197	197	264	Suffolk	68	LIE, NY 46 S to NY 27
MOUNT SINAI	630	167	167	177	182	182	167	167	234	Suffolk	64	LIE, NY 112 N
MUNSEY PARK	610	78	78	88	93	93	78	78	145	Nassau	36	LIE, NY 101 N
MUNSON	620	81	81	91	96	96	81	81	148	Nassau	11	CIP, NY 24
MUTTONTOWN	610	95	95	105	110	110	95	95	162	Nassau	39	LIE, NY 1 N to 25A
NAPEAGUE	630	305	305	315	320	320	305	305	372	Suffolk	68	LIE, NY 46 S to NY 27
NESCONSET	630	143	143	153	158	158	143	143	210	Suffolk	46	NSP, NY 347
NEW CASSEL	610	91	91	101	106	106	91	91	158	Nassau	W2	WSP
NEW HYDE PARK	610	74	74	84	89	89	74	74	141	Nassau	10	CIP, NY 25
NEWTOWN	630	231	231	241	246	246	231	231	298	Suffolk	68	LIE, NY 46 S to NY 27
NISSEQUOGUE	630	143	143	153	158	158	143	143	210	Suffolk	56	LIE, NY 111 N
NORTH BABYLON	630	98	98	108	113	113	98	98	165			
NORTH BELLMORE	620	100	100	110	115	115	100	100	167	Nassau	25	SSP
NORTH HAVEN	630	268	268	278	283	283	268	268	335	Suffolk	68	LIE, NY 46 S, NY 27, NY 79
NORTH HILLS	610	78	78	88	93	93	78	78	145	Nassau	35	LIE
NORTH MERRICK	620	79	79	89	94	94	79	79	146			
NORTH SEA	630	278	278	288	293	293	278	278	345	Suffolk	68	LIE, NY 46 S, NY 27, NY 52
NORTH VALLEY STREAM	620	79	79	89	94	94	79	79	146	Nassau	16	SSP
NORTH WOODMERE	620	77	77	87	92	92	77	77	144	Nassau		Belt Pky. to Rockaway Blvd
NORTHPORT	630	133	133	143	148	148	133	133	200	Suffolk	42	NSP, NY 10 N
NORTHVILLE	630	220	220	230	235	235	220	220	287	Suffolk	68	LIE, NY 46 N to NY 25
NOYACK	630	274	274	284	289	289	274	274	341	Suffolk	68	LIE, NY 46 S, NY 27, NY 38
OAK BEACH	630	141	141	151	156	156	141	141	208	Suffolk	40	SSP, Captree St Park
OAKDALE	630	151	151	161	166	166	151	151	218	Suffolk	44	SSP, NY 27 to NY 80
OAKVILLE	630	217	217	227	232	232	217	217	284	Suffolk	68	LIE, NY 46 S, NY 27, NY 113
OCEAN BEACH	630	151	151	161	166	166	151	151	218	Suffolk	41	SSP (Ferry from Bay Shore)
OCEANSIDE	620	86	86	96	101	101	86	86	153	Nassau	19	SSP, NY 2 S
OLD BETHPAGE	610	106	106	116	121	121	106	106	173	Nassau	37	NSP, NY 110 S
OLD BROOKVILLE	610	89	89	99	104	104	89	89	156	Nassau	39	LIE, NY 1 N
OLD FIELD	630	156	156	166	171	171	156	156	223	Suffolk	59	LIE, NY 111 N to NY 347
OLD WESTBURY	610	86	86	96	101	101	86	86	153	Nassau	39	LIE
ORIENT	630	269	269	279	284	284	269	269	336	Suffolk	68	LIE, NY 46 N to NY 25
ORIENT POINT	630	276	276	286	291	291	276	276	343	Suffolk	68	LIE, NY 46 N to NY 25
OYSTER BAY	610	102	102	112	117	117	102	102	169	Nassau	41	LIE, NY 106 N
OYSTER BAY COVE	610	113	113	123	128	128	113	113	180			
PATCHOGUE	630	153	153	163	168	168	153	153	220	Suffolk	61	LIE, Patchogue Rd
PECONIC	630	238	238	248	253	253	238	238	305	Suffolk	68	LIE, NY 46 N to NY 25
PINE AIR	630	115	115	125	130	130	115	115	182	Suffolk	53S	LIE, Sagtikos Pkwy Exit S 3
PINELAWN	630	115	115	125	130	130	115	115	182	Suffolk	35	SSP

Long Island

(cont.)

CITY	Disp.Zone	M	QU	BK	BX	SI	JFK	LAG	NWK	COUNTY	EXT	ROUTE
PLAINEDGE	620	110	110	120	125	125	110	110	177	Nassau	29	SSP, NY 107 N
PLAINVIEW	610	97	97	107	112	112	97	97	164	Nassau	43	LIE, NY 9 S
PLANDOME	610	78	78	88	93	93	78	78	145	Nassau	33	LIE, NY 11A N
POINT LOOKOUT	620	102	102	112	117	117	102	102	169	Nassau	19	SSP, NY 2 S
PONQUOGUE	630	85	85	95	100	100	85	85	152	Suffolk	68	LIE, NY 46 S to NY 27
POQUOTT	630	162	162	172	177	177	162	162	229	Suffolk	56	LIE, NY 111 N to NY 347
PORT JEFFERSON	630	159	159	169	174	174	159	159	226	Suffolk	56	LIE, NY 111 N to NY 347
PORT WASHINGTON	610	81	81	91	96	96	81	81	148	Nassau	36	LIE, NY 101 N
PROMISED	630	301	301	311	316	316	301	301	368	Suffolk	68	LIE, NY 46 S to NY 27
QUOGUE	630	230	230	240	245	245	230	230	297	Suffolk	68	LIE, NY 46 S to NY 27
RAMPASTURE	630	237	237	247	252	252	237	237	304	Suffolk	68	LIE, NY 46 S to NY 27
RED WOOD	630	237	237	247	252	252	237	237	304	Suffolk	68	LIE, NY 46 S, NY 27, NY 79
REDYON SHORES	630	253	253	263	268	268	253	253	320	Suffolk	68	LIE, NY 46 N to NY 25
REEVES PARK	630	209	209	219	224	224	209	209	276	Suffolk	68	LIE, NY 46 N to NY 25A
REMSENBURG	630	212	212	222	227	227	212	212	279	Suffolk	68	LIE, NY 46 S to NY 27
RIDGE	630	176	176	186	191	191	176	176	243	Suffolk	68	LIE, NY 46 N to NY 25
RIVERHEAD	630	225	225	235	240	240	225	225	292	Suffolk	71	LIE
ROANOKE	630	209	209	219	224	224	209	209	276	Suffolk	68	LIE, NY 46 N to NY 25A
ROCKVILLE CENTRE	620	81	81	91	96	96	81	81	148	Nassau	19	SSP, NY 2 S
ROCKY POINT	630	178	178	188	193	193	178	178	245	Suffolk	46	NSP, NY 347 to NY 25A
RONKONKOMA	630	143	143	153	158	158	143	143	210	Suffolk	59	LIE
ROOSEVELT	620	92	92	102	107	107	92	92	159	Nassau	21	SSP, Nassau Rd
ROSE GROVE	630	245	245	255	260	260	245	245	312	Suffolk	68	LIE, NY 46 S, NY 27, NY 52
ROSLYN	610	75	75	85	90	90	75	75	142	Nassau	29	NSP, Roslyn Rd
ROSLYN HARBOR	610	85	85	95	100	100	85	85	152			
ROSLYN HEIGHTS	610	68	68	78	83	83	68	68	135	Nassau	29	NSP, Roslyn Rd
RUSSELL GARDENS	610	70	70	80	85	85	70	70	137	Nassau	33	LIE, NY 11 N
SADDLE ROCK	610	77	77	87	92	92	77	77	144	Nassau	33	LIE, NY 11 N
SAG HARBOR	630	282	282	292	297	297	282	282	349	Suffolk	68	LIE, NY 46 S, NY 27, NY 79
SAGAMORE HILL	610	116	116	126	131	131	116	116	183	Nassau	41	LIE, NY 106 N
SAGAPONAK	630	276	276	286	291	291	276	276	343	Suffolk	68	LIE, NY 46 S to NY 27
SAINT JAMES	630	148	148	158	163	163	148	148	215	Suffolk	56	LIE, NY 111 N to NY 25A
SAN REMO	630	140	140	150	155	155	140	140	207	Suffolk	45	NSP
SANDS POINT	610	95	95	105	110	110	95	95	162	Nassau	36	LIE, NY 101 N
SAYVILLE	630	155	155	165	170	170	155	155	222	Suffolk	45	SSP, NY 27A
SCUTTLEHOLE	630	269	269	279	284	284	269	269	336	Suffolk	68	LIE, NY 46 S to NY 27
SEACLIFF	610	93	93	103	108	108	93	93	160	Nassau	39	LIE, NY 1 N
SEAFORD	620	102	102	112	117	117	102	102	169	Nassau	W6	WSP
SEARINGTOWN	610	77	77	87	92	92	77	77	144	Nassau	36	LIE, NY 101 S
SELDEN	630	163	163	173	178	178	163	163	230	Suffolk	46	NSP, NY 347, NY 25
SETAUKET	630	155	155	165	170	170	155	155	222	Suffolk	56	LIE, NY 111 N to NY 347
SHELTER ISLAND	630	268	268	278	283	283	268	268	335	Suffolk	68	LIE, Ferry from Greenpoint
SHINNECOCK HILLS	630	252	252	262	267	267	252	252	319	Suffolk	68	LIE, 46 S to NY 27
SHIRLEY	630	177	177	187	192	192	177	177	244	Suffolk	68	LIE, 46 S
SHIRLEY BEACH	630	179	179	189	194	194	179	179	246	Suffolk	68	LIE, 46 S
SHORE ACRES	630	235	235	245	250	250	235	235	302	Suffolk	68	LIE, NY 46 N to NY 25
SHOREHAM	630	189	189	199	204	204	189	189	256	Suffolk	64	LIE, NY 112 N to NY 25A
SMITHTOWN	630	128	128	138	143	143	128	128	195	Suffolk	56	LIE, NY 111 N

Long Island

(cont.)

CITY	Disp.Zone	M	QU	BK	BX	SI	JFK	LAG	NWK	COUNTY	EXT	ROUTE
SOUND BEACH	630	167	167	177	182	182	167	167	234	Suffolk	64	LIE, NY 112 N to NY 25A
SOUTH HAMPTON	630	262	262	272	277	277	262	262	329	Suffolk	68	LIE, NY 46 S to NY 27
SOUTH HAVEN	630	178	178	188	193	193	178	178	245	Suffolk	65	LIE, NY 56 S
SOUTH MANOR	630	185	185	195	200	200	185	185	252	Suffolk	68	LIE
SOUTHOLD	630	247	247	257	262	262	247	247	314	Suffolk	68	LIE, NY 46 N to NY 25
SOUTHPORT	630	223	223	233	238	238	223	223	290	Suffolk	68	LIE, NY 46 N, NY 25, NY 24
SPEONK	630	212	212	222	227	227	212	212	279	Suffolk	68	LIE, NY 46 S to NY 27
SPRINGS	630	294	294	304	309	309	294	294	361	Suffolk	68	LIE, NY 46 S, NY 27, NY 41
SPRINGVILLE	630	227	227	237	242	242	227	227	294	Suffolk	68	LIE, NY 46 S to NY 27
SQUIRETOWN	630	224	224	234	239	239	224	224	291	Suffolk	68	LIE, NY 46 S to NY 27
STEWART MANOR	610	74	74	84	89	89	74	74	141	Nassau	10	CIP, NY 25
STIRLING	630	266	266	276	281	281	266	266	333	Suffolk	68	LIE, 46 N to NY 25, NY 25A
STONY BROOK	630	151	151	161	166	166	151	151	218	Suffolk	56	LIE, NY 111 N to NY 25A
SWAZEYTOWN	630	153	153	163	168	168	153	153	220	Suffolk	64	LIE, NY 112 N
SWEYZE	630	202	202	212	217	217	202	202	269	Suffolk	68	LIE, NY 46 N to NY 25
SYOSSET	610	92	92	102	107	107	92	92	159	Nassau	43	LIE, NY 9 N
TERRYVILLE	630	159	159	169	174	174	159	159	226	Suffolk	46	NSP, NY 347
THE BRANCH	630	140	140	150	155	155	140	140	207	Suffolk	56	LIE, NY 111 N to NY 25
THOMASTON	610	74	74	84	89	89	74	74	141	Nassau	33	LIE, NY 11 N
THREE MILE HARBOR	630	294	294	304	309	309	294	294	361	Suffolk	68	LIE, NY 46 S, NY 27, NY 40
TIANA	630	223	223	233	238	238	223	223	290	Suffolk	68	LIE, NY 46 S to NY 27
TUCKAHOE	630	269	269	279	284	284	269	269	336	Suffolk	68	LIE, NY 46 S to NY 27
UNION CHAPEL	630	254	254	264	269	269	254	254	321	Suffolk	68	LIE, NY 46 S, NY 27, NY 38
UNIONDALE	620	81	81	91	96	96	81	81	148	Nassau	19	SSP, NY 2 N, NY 102
UPPER BROOKVILLE	610	98	98	108	113	113	98	98	165	Nassau	39	NSP, NY 1 N, NY 25A
UPTON	630	166	166	176	181	181	166	166	233	Suffolk	68	LIE, NY 46 N
VALLEY STREAM	620	74	74	84	89	89	74	74	141	Nassau	13	SSP
WADING RIVER	630	193	193	203	208	208	193	193	260	Suffolk	68	LIE, NY 46 N to NY 25A
WAINSCOTT	630	282	282	292	297	297	282	282	349	Suffolk	68	LIE, NY 46 S to NY 27
WANTAGH	620	95	95	105	110	110	95	95	162	Nassau	28	SSP, NY 115 S
WATER CHAPEL	630	276	276	286	291	291	276	276	343	Suffolk	68	LIE, NY 46 S to NY 27
WATER MILL	630	268	268	278	283	283	268	268	335	Suffolk	68	LIE, NY 46 S to NY 27
WATERVILLE	630	235	235	245	250	250	235	235	302	Suffolk	68	LIE, NY 46 N to NY 25
WEST HAMPTON	630	227	227	237	242	242	227	227	294	Suffolk	68	LIE, NY 46 S to NY 27
WEST HEMPSTEAD	620	81	81	91	96	96	81	81	148	Nassau	17	SSP, NY 39 N
WEST ISLIP	630	136	136	146	151	151	136	136	203	Suffolk	39	SSP, NY 35 S, NY 82
WEST SAYVILLE	630	147	147	157	162	162	147	147	214	Suffolk	45	SSP, NY 27A
WEST TIANA	630	217	217	227	232	232	217	217	284	Suffolk	68	LIE, NY 46 S to NY 27
WEST YAPHANK	630	159	159	169	174	174	159	159	226	Suffolk	65	LIE
WESTBURY	610	79	79	89	94	94	79	79	146	Nassau	32	NSP
WHEATLEY	610	92	92	102	107	107	92	92	159	Nassau	39	LIE, to Wheatley Rd
WHEATLEY HEIGHTS	610	113	113	123	128	128	113	113	180	Suffolk	36	SSP, NY 2 N
WICKAPOGUE	630	258	258	268	273	273	258	258	325	Suffolk	68	LIE, 46 S, NY 27, NY 27A
WILDWOOD	630	198	198	208	213	213	198	198	265	Suffolk	68	LIE, NY 46 N to NY 25A
WILLISTON PARK	610	75	75	85	90	90	75	75	142	Nassau	28	NSP, Willis Ave
WOODBURY	610	99	99	109	114	114	99	99	166	Nassau	45	NSP, Woodbury Rd
WOODMERE	620	74	74	84	89	89	74	74	141	Nassau	13	SSP, NY 20 S
WOODSBURGH	620	70	70	80	85	85	70	70	137	Suffolk	13	SSP, NY 20 S, NY 11
WYANDANCH	630	122	122	132	137	137	122	122	189	Suffolk	36	SSP, NY 2 N
YAPHANK	630	166	166	176	181	181	166	166	233	Suffolk	67	LIE

New Jersey

CITY	Disp.Zone	M	QU	BK	BX	SI	JFK	LAG	NWK	COUNTY	EXT	ROUTE
ABERDEEN	790	112	127	122	122	122	137	127	132	Monmouth	LT	NJT, GSP Exit 117
ABSECON	790	302	317	312	312	312	327	317	322	Atlantic	LT	NJT, GSP Exit 40
ADAMSTON	790	169	184	179	179	179	194	184	189	Ocean	LT	NJT, GSP Exit 91
ALLAIRE	790	156	171	166	166	166	181	171	176	Monmouth	LT	NJT, GSP Exit 96
ALLAMUCHY	740	173	188	183	183	183	198	188	193			
ALLENDALE	710	92	107	102	102	102	117	107	112	Bergen	GWB	I-80, NJ 17 N
ALLENHURST	790	143	158	153	153	153	168	158	163	Monmouth	LT	NJT, GSP Exit 102
ALLENTOWN	780	173	188	183	183	183	198	188	193	Monmouth	LT	NJT Exit 8 NJ 539S
ALLENWOOD	790	154	169	164	164	164	179	169	174	Monmouth	LT	NJT, GSP Exit 96
ALPINE	710	74	89	84	84	84	99	89	94	Bergen	GWB	PIP Exit 2
ANDOVER	740	169	184	179	179	179	194	184	189	Sussex	GWB	I-80 Exit 27, 206 N
ANGLESEA	790	323	338	333	333	333	348	338	343	Cape May	LT	NJT, GSP Exit 6
ANNANDALE	750	198	213	208	208	208	223	213	218	Hunterdon	LT	NJT, I-78 Exit 17
ANNENDALE	750	198	213	208	208	208	223	213	218			
ARLINGTON	720	64	79	74	74	74	89	79	87	Hudson	LT	NJ 3, NJ 17 S
ASBURY PARK	790	153	168	163	163	163	178	168	173	Monmouth	LT	NJT, GSP Exit 102
ATLANTIC CITY	790	312	327	322	322	322	337	327	332	Atlantic	LT	NJT, GSP Exit 38
ATLANTIC HIGHLANDS	790	129	144	139	139	139	154	144	149	Monmouth	LT	NJT, GSP Exit 117, NJ 36
AVALON	790	367	382	377	377	377	392	382	387	Cape May	LT	NJT, GSP Exit 13
AVENEL	760	83	98	93	93	93	108	98	103	Middlesex	LT	NJT, GSP Exit 12, US 1&9
AVON BY THE SEA	790	159	174	169	169	169	184	174	179	Monmouth	LT	NJT, GSP Exit 100B
AVONDALE	720	64	79	74	74	74	89	79	87	Essex	LT	NJ 3
BARNEGAT	790	251	266	261	261	261	276	266	271	Ocean	LT	NJT, GSP Exit 67
BARNEGAT LIGHT	790	251	266	261	261	261	276	266	271	Ocean	LT	NJT, GSP Exit 67
BASKING RIDGE	750	112	127	122	122	122	137	127	132	Somerset	HT	NJT, Exit 14, US 22, I-287N
BAY HEAD	790	166	181	176	176	176	191	181	186	Ocean	LT	NJT, GSP Exit 96
BAY WAY	750	75	90	85	85	85	100	90	95	Union	LT	NJT, Exit 13
BAYONNE	730	61	76	71	71	71	86	76	87	Hudson	HT	NJT, Exit 14 A
BAYVILLE	790	206	221	216	216	216	231	221	226	Ocean	LT	NJT, GSP Exit 80, US 9
BAYWOOD	790	173	188	183	183	183	198	188	193	Ocean	LT	NJT, GSP Exit 91
BEACH HAVEN	790	301	316	311	311	311	326	316	321	Ocean	LT	NJT, GSP Exit 63, NJ 72
BEACHWOOD	790	204	219	214	214	214	229	219	224	Ocean	LT	NJT, GSP Exit 80
BEDMINSTER	750	125	140	135	135	135	150	140	145			
BELFORD	790	124	139	134	134	134	149	139	144	Monmouth	LT	NJT, GSP Exit 117, NJ 36
BELLE MEAD	750	138	153	148	148	148	163	153	158	Somerset	LT	NJT Exit 14, US 22, US 206
BELLEVILLE	740	64	79	74	74	74	89	79	87	Essex	LT	NJ 3, NJ 21 S
BELMAR	790	162	177	172	172	172	187	177	182	Monmouth	LT	NJT, GSP Exit 97
BELVIDERE	740	182	197	192	192	192	207	197	202			
BERGENFIELD	710	67	82	77	77	77	92	82	87	Bergen	GWB	NJ 4, NJ 505
BERKLEY HEIGHT	750	92	107	102	102	102	117	107	112	Union	LT	NJT Exit 14, 78W, Exit 41
BERLIN	780	252	267	262	262	262	277	267	272			
BERNARDSVILLE	750	112	127	122	122	122	137	127	132	Somerset	HT	NJT Exit 14, US 22, US 202N
BLAIRSTOWN	740	199	214	209	209	209	224	214	219	Warren	LT	NJ 3, US 46, NJ 521
BLOOMFIELD	720	70	85	80	80	80	95	85	90	Essex	HT	NJ 7, NJ 506
BLOOMINGDALE	720	98	113	108	108	108	123	113	118	Passaic	LT	NJ 3, US 46, NJ 23
BLOOMSBURY	750	66	81	76	76	76	91	81	87			
BOGOTA	710	66	81	76	76	76	91	81	87	Bergen	GWB	I-95 to NJ 56
BOONTON	740	112	127	122	122	122	137	127	132	Morris	LT	NJ 3, US 46, I-287 N
BORDENTOWN	780	179	194	189	189	189	204	194	199			
BOUND BROOK	750	124	139	134	134	134	149	139	144	Somerset	HT	NJT Exit 14, US 22
BRADLEY BEACH	790	162	177	172	172	172	187	177	182	Monmouth	LT	NJT, GSP Exit 100B
BRANCHBURG	750	127	142	137	137	137	152	142	147	Sommerset	HT	I-78 Exit 29, I-287S, US 22W
BRANCHVILLE	740	191	206	201	201	201	216	206	211	Sussex	LT	RT 3,46W, I-80W Exit 27, 206 N
BRANT BEACH	790	278	293	288	288	288	303	293	298	Ocean	LT	NJT, GSP Exit 63, NJ 72

New Jersey

(cont.)

CITY	Disp.Zone	M	QU	BK	BX	SI	JFK	LAG	NWK	COUNTY	EXT	ROUTE
BRETON WOODS	790	167	182	177	177	177	192	182	187	Monmouth	LT	NJT, GSP Exit 91
BRICKTOWN	790	176	191	186	186	186	201	191	196	Monmouth	LT	NJT, GSP Exit 91
BRIDGEWATER	750	123	138	133	133	133	148	138	143	Somerset	HT	I-78 Exit 29, US 206 S
BRIELLE	790	164	179	174	174	174	189	179	184	Monmouth	LT	NJT, GSP Exit 96
BRIGHTANTINE	790	273	288	283	283	283	298	288	293	Atlantic	LT	NJT, GSP Exit 40
BROOKDALE	720	75	90	85	85	85	100	90	95	Essex	LT	NJ 3 to Broad St
BROOKSIDE	740	109	124	119	119	119	134	124	129			
BROOKVILLE	790	245	260	255	255	255	270	260	265	Ocean	LT	NJT, GSP Exit 67
BROWNS MILLS	780	224	239	234	234	234	249	239	244	Burlington	LT	NJT Exit 7, NJ 545
BROWNTOWN	790	114	129	124	124	124	139	129	134	Middlesex	LT	NJT Exit 11, US 9 S
BRUNSWICK	780	113	128	123	123	123	138	128	133			
BUDD LAKE	740	153	168	163	163	163	178	168	173	Morris	LT	NJ 3, NJ 46
BURLINGTON	780	212	227	222	222	222	237	227	232	Burlington	LT	NJT Exit 5
BUTLER	720	99	114	109	109	109	124	114	119	Morris	LT	NJ 3, US 46, NJ 23
CALDWELL	740	85	100	95	95	95	110	100	105	Essex	HT	I-280 Exit 5, Rt. 527 N
CALDWELL AIRPORT	740	89	104	99	99	99	114	104	109	Essex	HT	I-280 Exit 5, Rt. 527 N
CALIFON	750	148	163	158	158	158	173	163	168	Hunterdon	HT	I-78 Exit 20 N
CAMDEN	780	247	262	257	257	257	272	262	267	Camden	LT	NJT Exit 4
CAPE MAY	790	414	429	424	424	424	439	429	434	Cape May	LT	NJT, GSP Exit 0
CAPE MAY COURTHOUSE	790	389	404	399	399	399	414	404	409	Cape May	LT	NJT, GSP Exit 10B
CAPE MAY POINT	790	416	431	426	426	426	441	431	436	Cape May	LT	NJT, GSP Exit 0
CARDIFF	790	292	307	302	302	302	317	307	312	Atlantic	LT	NJT, GSP Exit 37
CARLSTADT	720	70	85	80	80	80	95	85	90	Bergen	LT	NJ 3, US 20 N, US 17 N
CARTERET	760	89	104	99	99	99	114	104	109	Middlesex	LT	NJT, Exit 12
CASSVILLE	790	176	191	186	186	186	201	191	196	Ocean	LT	GSP Exit 91, NJ 526, NJ 528
CEDAR GROVE	720	86	101	96	96	96	111	101	106	Essex	LT	NJ 3, US 46, NJ 23 S
CEDAR GROVE (OC)	790	193	208	203	203	203	218	208	213	Ocean	LT	NJT, GSP Exit 82
CEDAR KNOLLS	750	110	125	120	120	120	135	125	130	Morris	HT	I-280, I-80W, I-287 S
CEDAR RUN	790	258	273	268	268	268	283	273	278	Ocean	LT	NJT, GSP Exit 63
CHADWICK	790	179	194	189	189	189	204	194	199	Ocean	LT	NJT, GSP Exit 91, NJ 528, NJ 358
CHATHAM	750	87	102	97	97	97	112	102	107	Morris	HT	NJT Exit 14, US 22, NJ 24
CHEESQUAKE	790	106	121	116	116	116	131	121	126	Middlesex	LT	NJT Exit 11, US 9 S
CHERRY HILL	780	261	276	271	271	271	286	276	281	Camden	LT	NJT Exit 4, NJ 70
CHESTER	740	135	150	145	145	145	160	150	155	Morris	HT	I-78 Exit 29, US 206 N
CINNAMINSON	780	269	284	279	279	279	294	284	289	Burlington	HT	NJT Exit 4, At 73 N, Rt 130 N
CLARK	760	84	99	94	94	94	109	99	104	Union	HT	NJT Exit 14, US 22, GSP Exit 135
CLARKSBURG	780	198	213	208	208	208	223	213	218	Monmouth	HT	NJT Exit 7A 195 E, RT 524
CLERMONT	790	338	353	348	348	348	363	353	358	Cape May	LT	NJT, GSP Exit 17, US 9
CLIFFSIDE PARK	720	60	75	70	70	70	85	75	87	Bergen	LT	NJ 505 N
CLIFFWOOD	790	108	123	118	118	118	133	123	128	Monmouth	LT	NJT Exit 11, NJ 35 S
CLIFFWOOD BEACH	790	106	121	116	116	116	131	121	126	Monmouth	LT	NJT Exit 11 NJ 35 S
CLIFTON	720	77	92	87	87	87	102	92	97	Passaic	LT	NJ 3
CLINTON	750	166	181	176	176	176	191	181	186			
CLINTON(ESSEX)	75	89	104	99	99	99	114	104	109	Essex	HT	I-78 Exit 15
CLOSTER	710	78	93	88	88	88	103	93	98	Bergen	GWB	PIP Exit 2, Closter Dock Rd W
COLD SPRING	790	405	420	415	415	415	430	420	425	Cape May	LT	NJT, GSP Exit 10
COLESVILLE	720	193	208	203	203	203	218	208	213	Sussex	LT	NJ 3, US 46, NJ 23 N
COLLINGSWOOD	780	242	257	252	252	252	267	257	262	Camden	LT	NJT Exit 4, NJ 70
COLLINGWOOD PK	790	144	159	154	154	154	169	159	164	Camden	LT	NJT, GSP Exit 100A, NJ 33
COLONIA	760	85	100	95	95	95	110	100	105	Middlesex	LT	NJT Exit 12, US 1 & 9
COLTS NECK	790	135	150	145	145	145	160	150	155	Monmouth	LT	NJT, GSP Exit 109, NJ 537
COLUMBUS		189	204	199	199	199	214	204	209			
CONVENT STATION	750	100	115	110	110	110	125	115	120	Morris	HT	NJT Exit 14, US 22, NJ 24
COYTESVILLE	710	64	79	74	74	74	89	79	87	Bergen	GWB	US 9W

New Jersey (cont.)

CITY	Disp.Zone	M	QU	BK	BX	SI	JFK	LAG	NWK	COUNTY	EXT	ROUTE
CRANBURY	780	144	159	154	154	154	169	159	164	Middlesex	HT	NJT Exit 8A Rt 32 NJ 130 S
CRANBURY LAKES	740	162	177	172	172	172	187	177	182			
CRANBURY LAKES	780	176	191	186	186	186	201	191	196	MORRIS		
CRANFORD	750	77	92	87	87	87	102	92	97	Union	HT	NJT, US 22, GSP Exit 137
CRESSKILL	710	68	83	78	78	78	93	83	88	Bergen	GWB	US 9W to Hillside Ave
DARLINGTON	710	100	115	110	110	110	125	115	120	Bergen	LT	NJ 3, NJ 17, US 202 S
DAYTON	780	125	140	135	135	135	150	140	145	Middlesex	HT	NJT Exit 8A, RT 32W, RT 130N
DEAL	790	156	171	166	166	166	181	171	176	Monmouth	LT	NJT, GSP Exit 102
DELWANNA	710	71	86	81	81	81	96	86	91	Bergen	LT	NJ 3, NJ 21 N
DEMAREST	710	75	90	85	85	85	100	90	95	Bergen	GWB	US 9W to Hillside Ave
DENVILLE	740	162	177	172	172	172	187	177	182	Morris	LT	NJ 3, US 46
DOVER	740	112	127	122	122	122	137	127	132	Morris	LT	NJ 3, US 46
DOVER SHORES	790	204	219	214	214	214	229	219	224	Morris	LT	NJT, GSP Exit 80
DUMONT	710	75	90	85	85	85	100	90	95	Bergen	GWB	US 9W to Hillside Ave
DUNELLEN	750	106	121	116	116	116	131	121	126	Middlesex	HT	NJT Exit 14, US 22
EARLE NAVAL	790	136	151	146	146	146	161	151	156	Monmouth	LT	GSP Exit 109, NJ 537, NJ 34-N
EAST BRUNSWICK	780	106	121	116	116	116	131	121	126	Middlesex	LT	NJT Exit 9
EAST HANOVER	740	98	113	108	108	108	123	113	118	Morris	LT	NJT Exit 15W, 280W Exit 4A
EAST ORANGE	740	70	85	80	80	80	95	85	90	Essex	HT	NJ 508, Newark Pike
EAST PATTERSON	720	78	93	88	88	88	103	93	98	Bergen	GWB	I-80
EAST RUTHERFORD	720	61	76	71	71	71	86	76	87	Bergen	LT	NJ 3, NJ 20
EAST WINDSOR	780	147	162	157	157	157	172	162	167			
EATONTOWN	790	144	159	154	154	154	169	159	164	Monmouth	LT	NJT, GSP Exit 105
EDGEWATER	720	59	74	69	69	69	84	74	87	Bergen	LT	Bldv. East-River Rd.
EDGEWATER PK	780	224	239	234	234	234	249	239	244	Burlington	HT	NJT Exit 5, RT 541N
EDISON	770	100	115	110	110	110	125	115	120	Middlesex	LT	US 22, GSP Exit 131
EGG HARBOR CITY	790	267	282	277	277	277	292	282	287	Atlantic	LT	NJT, GSP Exit 44, US 30
ELBERON	790	141	156	151	151	151	166	156	161	Monmouth	LT	NJT Exit 11, GSP Exit 102
ELIZABETH	750	66	81	76	76	76	91	81	87	Union	HT	NJT Exit 13
ELIZABETH PORT	750	67	82	77	77	77	92	82	87	Union	HT	NJT Exit 13
ELMORA	750	68	83	78	78	78	93	83	88	Essex	HT	NJT Exit 13, NJ 439
ELMWOOD	710	79	94	89	89	89	104	94	99	Bergen	GWB	I-80 Exit 61
ELMWOOD PARK	710	84	99	94	94	94	109	99	104	Bergen	GWB	I-80 Exit 61
ELWOOD	790	228	243	238	238	238	253	243	248	Alantic	HT	
EMERSON	710	84	99	94	94	94	109	99	104	Bergen	GWB	NJ 4, NJ 503 N
ENGLEWOOD	710	64	79	74	74	74	89	79	87	Bergen	GWB	NJ 4, NJ 501 N
ENGLEWOOD CLIFFS	710	61	76	71	71	71	86	76	87	Bergen	PIP	Exit 1, Palisade Ave
ENGLISHTOWN	790	136	151	146	146	146	161	151	156	Monmouth	LT	NJT Exit 9, NJ 18, NJ 527
ESSEX FALLS	740	83	98	93	93	93	108	98	103	Essex	HT	NJ 7, NJ 506, NJ 527
EVERET	790	118	133	128	128	128	143	133	138	Monmouth	LT	NJT, GSP Exit 114
EWING	780	191	206	201	201	201	216	206	211	Mercer	HT	RT 1, RT 295
FAIR HAVEN	790	133	148	143	143	143	158	148	153	Monmouth	HT	NJT Exit 11, GSP Exit 100A
FAIRFIELD	720	92	107	102	102	102	117	107	112	Essex	LT	NJ 3, US 46
FAIRFIELD(MON)	790	154	169	164	164	164	179	169	174	Monmouth	HT	GSP Exit 109, 520 E
FAIRLAWN	710	85	100	95	95	95	110	100	105	Bergen	GWB	NJ 4, 208 N
FAIRVIEW (BERGEN)	720	59	74	69	69	69	84	74	87	Bergen	LT	US 1 & 9 N
FAIRVIEW (MON)	790	125	140	135	135	135	150	140	145	Monmouth	HT	GSP Exit 109, 520 E
FAIRVIEW(BURL)	780	189	204	199	199	199	214	204	209	Burlington	HT	NJT Exit 7A, I-195W, RT 130 S
FANWOOD	750	86	101	96	96	96	111	101	106	Union	HT	US 22, GSP Exit 137
FAR HILLS	750	124	139	134	134	134	149	139	144	Somerset	HT	NJT Exit 14, US 22, US 202 N
FARMINGDALE	790	154	169	164	164	164	179	169	174	Monmouth	LT	NJT, GSP Exit 100A, NJ 547

New Jersey

(cont.)

CITY	Disp.Zone	M	QU	BK	BX	SI	JFK	LAG	NWK	COUNTY	EXT	ROUTE
FINDERNE	750	118	133	128	128	128	143	133	138	Somerset	HT	NJT Exit 14, US 22
FLAGTOWN	750	133	148	143	143	143	158	148	153	Somerset	HT	NJT I-78 Ex 29, US 206S
FLANDERS	740	155	170	165	165	165	180	170	175	Morris	HT	I-280, I-80W Exit 27, US 206
FLEMINGTON	750	163	178	173	173	173	188	178	183	Hunter	HT	NJT Exit 14, US 22, US 202
FLORHAM PARK	750	91	106	101	101	101	116	106	111	Morris	HT	NJT Exit 14, US 22, NJ 24
FOLSOM	770	412	427	422	422	422	437	427	432			
FORDS	770	97	112	107	107	107	122	112	117	Middlesex	LT	NJT Exit 10, NJ 514
FORKED RIVER	790	224	239	234	234	234	249	239	244	Ocean	LT	NJT, GSP Exit 74
FORT DIX	780	198	213	208	208	208	223	213	218	Burlington	LT	NJT Exit 7, NJ 68
FORT LEE	710	55	70	65	65	65	80	70	87	Bergen	GWB	US 1 & 9 & 46
FORT MONMOUTH	790	136	151	146	146	146	161	151	156			
FRANKLIN	720	143	158	153	153	153	168	158	163	Essex	LT	NJ 3, US 46, NJ 23
FRANKLIN BORO	720	143	158	153	153	153	168	158	163			
FRANKLIN LAKES	710	98	113	108	108	108	123	113	118	Bergen	GWB	RT 4, RT 200, Summit Ave
FRANKLIN PARK	780	116	131	126	126	126	141	131	136	Somerset	HT	NJT Exit 9, US 1 South
FRANKLIN TWP	750	143	158	153	153	153	168	158	163			
FREEHOLD	790	139	154	149	149	149	164	154	159	Monmouth	LT	NJT Exit 11, US 9 S
FRENCHTOWN	750	178	193	188	188	188	203	193	198	Hunterdon	HT	I-78, US 202 S, AT 12 W
FRENEAU	790	113	128	123	123	123	138	128	133	Monmouth	LT	NJT, GSP Exit 117
GARFIELD	720	77	92	87	87	87	102	92	97	Bergen	GWB	US 46
GARWOOD	750	79	94	89	89	89	104	94	99	Union	HT	US 22,GSP Exit 137
GILETTE	750	98	113	108	108	108	123	113	118	Morris	HT	I-78 Exit 40, RT 531 N
GILFORD PARK	790	202	217	212	212	212	227	217	222	Ocean	LT	NJT, GSP Exit 82
GLADSTONE	750	133	148	143	143	143	158	148	153	Somerset	HT	US 22, US 202 N
GLASSBORO	780	276	291	286	286	286	301	291	296	Glouster	LT	NJT Exit 3, NJ 47 S
GLEN GARNDER	750	164	179	174	174	174	189	179	184			
GLEN RIDGE	720	77	92	87	87	87	102	92	97	Essex	HT	NJ 7, NJ 506
GLEN ROCK	710	89	104	99	99	99	114	104	109	Bergen	GWB	NJ 4, NJ 208
GLENDOLA	790	155	170	165	165	165	180	170	175	Monmouth	HT	NJT, GSP Exit 100B
GLENWOOD	720	164	179	174	174	174	189	179	184	Sussex	LT	NJ 3, US 46, NJ 23, NJ 94
GRANTWOOD	720	60	75	70	70	70	85	75	87	Bergen	LT	US 1 & 9 N
GREAT GORGE	720	164	179	174	174	174	189	179	184	Sussex	LT	NJ 3, US 46, NJ 23, NJ 517
GREAT NOTCH	720	92	107	102	102	102	117	107	112	Passaic	LT	NJ 3, US 46
GREEN COVE	790	147	162	157	157	157	172	162	167			
GREEN POND	740	124	139	134	134	134	149	139	144			
GREEN VILLAGE	750	100	115	110	110	110	125	115	120			
GREENBROOK	750	102	117	112	112	112	127	117	122	Somerset	HT	NJT Exit 14, US 22
GREENVILLE	790	163	178	173	173	173	188	178	183	Monmouth	LT	NJT, GSP Exit 91
GUTTENBERG	720	53	68	63	63	63	78	68	87	Hudson	LT	NJ 505 N
HACKENSACK	710	70	85	80	80	80	95	85	90	Sussex	GWB	I-80, NJ 17
HACKETTSTOWN	740	169	184	179	179	179	194	184	189	Warren	GWB	I-80 & US 46
HADDONFIELD	780	220	235	230	230	230	245	235	240	Camden	LT	NJT Exit 4, US 295
HALEDON	710	92	107	102	102	102	117	107	112	Passaic	GWB	NJ 4, NJ 504
HAMBURG	720	150	165	160	160	160	175	165	170	Sussex	LT	NJ 3, US 46, NJ 23
HAMILTON	790	162	177	172	172	172	187	177	182	Monmouth	HT	NJT Exit 7A, I-195 W Exit 4
HAMMONTON	780	262	277	272	272	272	287	277	282	Atlantic	LT	NJT Exit 7, US 206 S
HAMURG	720	150	165	160	160	160	175	165	170	Morris	HT	280W Exit 4
HANOVER	740	93	108	103	103	103	118	108	113	Bergen	GWB	PIP Exit 1, NJ 505
HARRINGTON PK	710	79	94	89	89	89	104	94	99	Hudson	HT	NJ 508, Newark Pike
HARRISON	740	64	79	74	74	74	89	79	87	Ocean	LT	NJT, GSP Exit 63
HARVEY CEDERS	790	274	289	284	284	284	299	289	294			
HASBROUCK HGHTS	720	67	82	77	77	77	92	82	87	Bergen	LT	NJ 3, NJ 17
HASKELL	720	108	123	118	118	118	133	123	128	Passaic	LT	NJ 3, US 46, NJ 23
HAWORTH	710	77	92	87	87	87	102	92	97	Bergen	GWB	US 9W to Hillside Ave
HAWTHORNE	710	89	104	99	99	99	114	104	109	Passaic	GWB	NJ 4
HAZLET	790	112	127	122	122	122	137	127	132	Monmouth	LT	NJT, GSP Exit 117
HEBERTSVILLE	790	162	177	172	172	172	187	177	182	Union	LT	NJT GSP Exit 91
HELMETTA	780	122	137	132	132	132	147	137	142	Middlesex	LT	NJT Exit 8A, Jamesburg
HEWITT	720	162	177	172	172	172	187	177	182	Passaic	LT	RT 3, RT 46, RT 23N, 513 N

New Jersey

(cont.)

CITY	Disp.	Zone	M	QU	BK	BX	SI	JFK	LAG	NWK	COUNTY	EXT	ROUTE
HICKORY TREE	740	98	113	108	108	108	123	113	118	Morris	HT	NJT Exit 14, US 22, NJ 24	
HIGBEE TOWN	790	263	278	273	273	273	288	278	283	Atlantic	LT	NJT, GSP Exit 48	
HIGH BRIDGE	750	258	273	268	268	268	283	273	278	Hunterdon	HT	I-78 Exit 17, RT 31N, 513N	
HIGHLAND LAKE	720	159	174	169	169	169	184	174	179	Sussex	LT	NJ 3, US 46, NJ 23, NJ 515	
HIGHLAND PARK	770	109	124	119	119	119	134	124	129	Middlesex	LT	NJT Exit 9, NJ 18	
HIGHLANDS	790	143	158	153	153	153	168	158	163	Monmouth	LT	NJT, GSP Exit 117, NJ 36	
HIGHTSTOWN	780	140	155	150	150	150	165	155	160	Mercer	LT	NJT Exit 8	
HIGHWOOD	710	70	85	80	80	80	95	85	90	Bergen	GWB	NJ 4, NJ 501 N	
HILLSBOROUGH	750	136	151	146	146	146	161	151	156	Somerset	HT	I-78 Exit 29, US 206 S	
HILLSDALE	710	91	106	101	101	101	116	106	111	Union	GWB	NJ 4, NJ 503 N	
HILLSDALE MANOR	710	91	106	101	101	101	116	106	111	Union	GWB	NJ 4, NJ 503 N	
HILLSIDE	750	64	79	74	74	74	89	79	87	Hudson	HT	NJT Exit 14, US 22	
HOBOKEN	720	49	64	59	59	59	74	64	87	Hudson	HT	Henderson Street	
HOHOKUS	710	89	104	99	99	99	114	104	109	Bergen	LT	NJ 3, NJ 17	
HOLIDAY CITY	790	169	184	179	179	179	194	184	189	Monmouth	LT	NJT, GSP Exit 91	
HOLLY PARK	790	206	221	216	216	216	231	221	226	Ocean	LT	NJT, GSP Exit 80, US 9 S	
HOLMDEL	790	122	137	132	132	132	147	137	142	Monmouth	LT	NJT, GSP Exit 114	
HOPATCONG	740	144	159	154	154	154	169	159	164	Sussex	LT	NJ 3, US 46, US 206	
HOPE	740	186	201	196	196	196	211	201	206				
HOPEWELL	750	153	168	163	163	163	178	168	173	Mercer	LT	NJT Exit 14, US 22, US 206	
HOWELL	790	155	170	165	165	165	180	170	175	Monmouth	LT	NJT, GSP Exit 100A, NJ 524	
HUDSON HEIGHTS	720	64	79	74	74	74	89	79	87	Hudson	LT	US 1 and 9	
INTERLAKEN	790	135	150	145	145	145	160	150	155	Monmouth	LT	NJT, BSP Exit 102	
IRVINGTON	750	67	82	77	77	77	92	82	87	Essex	HT	US 1 & 9, NJ 24	
ISELIN	760	89	104	99	99	99	114	104	109	Middlesex	LT	NJT Exit 10, GSP Exit 131	
ISLAND HEIGHTS	790	202	217	212	212	212	227	217	222	Ocean	LT	NJT, GSP Exit 82	
JACKSON	780	193	208	203	203	203	218	208	213	Ocean	HT	NJT Exit 7A, I-195E	
JACKSON MILLS	780	186	201	196	196	196	211	201	206				
JACKSON TOWNSHIP	780	186	201	196	196	196	211	201	206				
JAMESBURG	780	124	139	134	134	134	149	139	144	Middlesex	LT	NJT Exit 8A	
JERSEY CITY	730	49	64	59	59	59	74	64	87	Hudson	HT	Henderson St	
JERSEYVILLE	790	147	162	157	157	157	172	162	167	Monmouth	LT	NJT Exit 11, US 9 S, NJ 33	
JULIUSTOWN	780	202	217	212	212	212	227	217	222				
KEANSBURG	790	118	133	128	128	128	143	133	138	Monmouth	LT	NJT, GSP Exit 117, NJ 36	
KEARNEY	740	52	67	62	62	62	77	67	87	Hudson	HT	NJ 506, NJ 508	
KEASBEY	770	100	115	110	110	110	125	115	120	Middlesex	LT	NJT Exit 10	
KENDALL PARK	780	122	137	132	132	132	147	137	142	Middlesex	LT	NJT Exit 9, US 1 S	
KENILWORTH	750	70	85	80	80	80	95	85	90	Union	HT	NJT Exit 14, US 22	
KEYPORT	790	113	128	123	123	123	138	128	133	Monmouth	LT	NJT Exit 11, NJ 35 S	
KINGSTON	780	138	153	148	148	148	163	153	158	Somerset	HT	NJT Exit 14, NJ 1 & 9	
KINNELON	720	108	123	118	118	118	133	123	128	Morris	LT	NJ 3, US 46, NJ 23	
LAFAYETTE	740	171	186	181	181	181	196	186	191				
LAKE COMO	790	177	192	187	187	187	202	192	197	Monmouth	HT	NJT, GSP Exit 97	
LAKE HIAWATHA	740	113	128	123	123	123	138	128	133	Morris	LT	NJ 3, US 46	
LAKE TELEMAR	740	128	143	138	138	138	153	143	148	Passaic	LT	NJ 3, US 46, NJ 513	
LAKEHURST	790	198	213	208	208	208	223	213	218	Ocean	LT	NJT, GSP Exit 88, NJ 70	
LAKEWOOD	790	169	184	179	179	179	194	184	189	Ocean	LT	NJT, GSP Exit 91, NJ 88	
LAMBERTVILLE	750	178	193	188	188	188	203	193	198	Huntington	HT	NJT, GSP, US 22, US 202	
LAMINGTON	750	135	150	145	145	145	160	150	155	Somerset	LT	NJT, I-78 Exit 30, US 206	
LANDING	740	141	156	151	151	151	166	156	161	Morris	LT	RT 3, RT 46W, 80W Exit 30	
LANOKA HARBOR	790	235	250	245	245	245	260	250	255	Ocean	LT	NJT, GSP Exit 80, US 9	
LAURELTON	790	169	184	179	179	179	194	184	189	Ocean	LT	NJT, GSP Exit 91	
LAURENCE HARBOR	770	108	123	118	118	118	133	123	128	Middlesex	LT	NJT Exit 11, NJ 35 S	
LAVALLETTE	790	182	197	192	192	192	207	197	202	Ocean	LT	NJT, GSP Exit 96	

New Jersey

(cont.)

CITY	Disp.Zone	M	QU	BK	BX	SI	JFK	LAG	NWK	COUNTY	EXT	ROUTE
LAWRENCE	780	143	158	153	153	153	168	158	163			
LAWRENCE BROOK	780	112	127	122	122	122	137	127	132	Middlesex	LT	NJT Exit 9
LAWRENCEVILLE	780	144	159	154	154	154	169	159	164	Mercer	HT	NJT, US 22, US 202, NJ 31
LEBANON	750	148	163	158	158	158	173	163	168	Hunterdon	HT	I-78 Exit 18
LEDGEWOOD	740	138	153	148	148	148	163	153	158			
LEEDS POINT	790	273	288	283	283	283	298	288	293	Atlantic	LT	NJT, GSP Exit 48, US 9
LEISURE VILLAGE	790	169	184	179	179	179	194	184	189	Ocean	LT	NJT, GSP Exit 88
LEISURE WORLD	780	182	197	192	192	192	207	197	202			
LEONARDO	790	129	144	139	139	139	154	144	149	Monmouth	LT	NJT, GSP Exit 117, NJ 36
LEONIA	710	61	76	71	71	71	86	76	87	Bergen	GWB	US 46, Fort Lee Rd
LIBERTY CORNERS	780	114	129	124	124	124	139	129	134	Somerset	HT	I-78 Ex 33, Rte 525N
LINCOLN PARK	720	98	113	108	108	108	123	113	118	MORRIS	LT	NJ3, US 46, NJ 23, US 202
LINCROFT	790	128	143	138	138	138	153	143	148	Monmouth	LT	GSP Exit 109
LINDEN	750	70	85	80	80	80	95	85	90	Union	HT	NJT Exit 13, US 1 & 9
LINWOOD	790	302	317	312	312	312	327	317	322	Atlantic	LT	NJT, GSP Exit 36, US 9 S
LITTLE FALLS	720	81	96	91	91	91	106	96	101	Passaic	LT	NJ 3, US 46
LITTLE FERRY	720	67	82	77	77	77	92	82	87	Bergen	GWB	US 46
LITTLE SILVER	790	136	151	146	146	146	161	151	156	Monmouth	LT	NJT, GSP Exit 109, NJ 520
LIVINGSTON	740	89	104	99	99	99	114	104	109	Essex	HT	NJ 506, NJ 508, NJ 10
LOCUST	790	138	153	148	148	148	163	153	158	Monmouth	LT	NJT, GSP Exit 117, NJ 36
LODI	720	70	85	80	80	80	95	85	90	Bergen	GWB	I-80 Exit 63
LONG BEACH ISL	790	332	347	342	342	342	357	347	352			
LONG BRANCH	790	140	155	150	150	150	165	155	160	Monmouth	LT	NJT, GSP, Exit 105, NJ 36
LONG VALLEY	750	154	169	164	164	164	179	169	174	Morris	HT	NJT, I-78 Exit 24, 517 N
LONGPORT	790	316	331	326	326	326	341	331	336	Atlantic	LT	NJT, GSP Exit 36, NJ 563
LOVELADIES	790	290	305	300	300	300	315	305	310	Ocean	LT	NJT, GSP, Exit 63, NJ 72
LYNDHURST	720	61	76	71	71	71	86	76	87	Bergen	LT	NJ 3, NJ 17
LYONS	750	118	133	128	128	128	143	133	138	Somerset	HT	NJT Exit 4, US 22, I-287 N
MADISON	750	92	107	102	102	102	117	107	112	Morris	HT	I-78 W, 24 W
MAHWAH	710	99	114	109	109	109	124	114	119	Bergen	GWB	I-80, NJ 17 N
MANAHAWKIN	790	258	273	268	268	268	283	273	278	Ocean	LT	NJT, GSP Exit 63
MANALAPAN	790	127	142	137	137	137	152	142	147	Monmouth	LT	NJT Exit 11, US 9 S, NJ 33
MANASQUAN	790	169	184	179	179	179	194	184	189	Monmouth	LT	NJT, GSP, Exit 96, NJ 34
MANSFIELD	185	200	195	195	195	195	210	200	205			
MANTOLOKING	790	185	200	195	195	195	210	200	205	Ocean	LT	NJT, GSP Exit 91, NJ 528
MANVILLE	750	129	144	139	139	139	154	144	149	Somerset	HT	NJT Exit 14, US 22
MAPLESHADE	780	238	253	248	248	248	263	253	258	Camden	HT	NJT Ex 4, Rte 73N
MAPLEWOOD	750	78	93	88	88	88	103	93	98	Essex	HT	NJ 24
MARCELLA	740	138	153	148	148	148	163	153	158	Morris	LT	NJ 3, US 46, NJ 513
MARGATE CITY	790	311	326	321	321	321	336	326	331	Atlantic	LT	NJT, GSP Exit 36, NJ 563
MARLBORO	790	135	150	145	145	145	160	150	155	Monmouth	LT	NJT, GSP, NJ 520, NJ 79
MARLTON	780	236	251	246	246	246	261	251	256	Burlington	HT	NJT Exit 4, RT 73 S
MARMORA	790	338	353	348	348	348	363	353	358	Cape May	LT	NJT, GSP Exit 25
MARTINSVILLE	750	127	142	137	137	137	152	142	147	Somerset	HT	NJT Exit 14, US 22, NJ 525
MATAWAN	790	110	125	120	120	120	135	125	130	Monmouth	LT	NJT, GSP Exit 117
MAYETTA	790	258	273	268	268	268	283	273	278			
MAYS LANDING	790	300	315	310	310	310	325	315	320	Atlantic	LT	NJT, GSP Exit 44, NJ 575
MAYVILLE	790	383	398	393	393	393	408	398	403	Cape May	LT	NJT, GSP Exit 8
MAYWOOD	710	79	94	89	89	89	104	94	99	Bergen	GWB	I-80, RT 17
McAFFE	720	156	171	166	166	166	181	171	176	Sussex	LT	NJ 3, US 46, NJ 23
MCGUIRE AFB	780	194	209	204	204	204	219	209	214	Burlington	LT	NJT Exit 7, NJ 68
MEADOWLANDS	720	60	75	70	70	70	85	75	87			
MEDFORD	780	240	255	250	250	250	265	255	260	Burlington	HT	NJT Exit 5, 541 S
MENDHAM	750	115	130	125	125	125	140	130	135	Morris	HT	NJ 510, NJ 24
MENLO PARK	770	91	106	101	101	101	116	106	111	Middlesex	HT	US 1 & 9, NJ 27
MERCERVILLE	780	150	165	160	160	160	175	165	170			
METEDECONK	790	176	191	186	186	186	201	191	196	Monmouth	LT	NJT, GSP Exit 91
METRO PARK	770	95	110	105	105	105	120	110	115	Middlesex	HT	NJT Ex 11, GSP Ex 131A-B
METUCHEN	770	95	110	105	105	105	120	110	115	Middlesex	HT	US 1 & 9, NJ 27

New Jersey

(cont.)

CITY	Disp.Zone	M	QU	BK	BX	SI	JFK	LAG	NWK	COUNTY	EXT	ROUTE
MIDDLESEX	770	112	127	122	122	122	137	127	132	Middlesex	HT	US 1 & 9, NJ 27 NJ 28
MIDDLETOWN	790	122	137	132	132	132	147	137	142	Monmouth	LT	NJ Exit 11, NJ 35
MIDLAND PARK	710	93	108	103	103	103	118	108	113	Bergen	GWB	NJ 4, NJ 17, NJ 80
MIDVALE	720	112	127	122	122	122	137	127	132	Passaic	LT	NJ 3, US 46, NJ 23, NJ 511
MILFORD	750	181	196	191	191	191	206	196	201			
MILLBURN	750	83	98	93	93	93	108	98	103	Essex	LT	NJ Exit 14, I-78 W
MILLINGTON	750	110	125	120	120	120	135	125	130	Morris	HT	I-78 Exit 36, RT 527 N
MILLSTONE	750	139	154	149	149	149	164	154	159			
MILLTOWN	770	127	142	137	137	137	152	142	147	Middlesex	LT	NJ Exit 9, US 1
MILLVILLE	780	338	353	348	348	348	363	353	358	Cumberland	LT	NJ 3, US 47
MILTON	720	147	162	157	157	157	172	162	167	Sussex	LT	NJ 3, US 46, NJ 23
MINEHILL	740	128	143	138	138	138	153	143	148			
MIRAMAR	790	342	357	352	352	352	367	357	362	Cape May	LT	NJT, GSP Exit 25
MONMOUTH BEACH	790	140	155	150	150	150	165	155	160	Monmouth	LT	NJT, GSP Exit 105, NJ 36
MONMOUTH JUNCTION	780	127	142	137	137	137	152	142	147	Middlesex	LT	NJ Exit 9, US 1
MONROE	750	150	165	160	160	160	175	165	170	Morris	HT	NJ 510, NJ 24, NJ 511
MONROE (MORRIS)	740	109	124	119	119	119	134	124	129	Sussex	GWB	I-80, US 15 N, NJ 94
MONTCLAIR	720	74	89	84	84	84	99	89	94	Essex	LT	GSP Exit 148, US 506
MONTROSE	790	128	143	138	138	138	153	143	148			
MONTVALE	710	95	110	105	105	105	120	110	115	Bergen	GWB	NJ 4, NJ 503 N
MONTVILLE	720	112	127	122	122	122	137	127	132	Morris	LT	NJ 3, US 46, NJ 23, US 202
MOONACHIE	720	67	82	77	77	77	92	82	87	Bergen	LT	NJ 3, NJ 20 N
MOORESTOWN	780	235	250	245	245	245	260	250	255			
MORGAN	770	102	117	112	112	112	127	117	122	Middlesex	LT	NJ Exit 11, NJ 35 S
MORGANVILLE	790	116	131	126	126	126	141	131	136	Monmouth	LT	NJT, GSP Exit 117, NJ 79
MORRIS PLAINS	750	112	127	122	122	122	137	127	132	Morris	HT	NJ 510, NJ 24
MORRISTOWN	750	102	117	112	112	112	127	117	122	Morris	LT	NJ 3W, 46W, 287S
MOTTS CREEK	790	267	282	277	277	277	292	282	287	Morris	LT	NJT, GSP Exit 48
MOUNT ARLINGTON	740	141	156	151	151	151	166	156	161	Morris	GWB	I-80, Exit 30 N
MOUNT FREEDOM	740	122	137	132	132	132	147	137	142	Morris	HT	NJ 510, NJ 24
MOUNT HOLLY	780	209	224	219	219	219	234	224	229	Burlington	HT	NJ Exit 5, NJ 541
MOUNT HOPE	740	125	140	135	135	135	150	140	145	Morris	LT	NJ 3, US 46
MOUNT LAUREL	780	227	242	237	237	237	252	242	247	Camden	HT	NJ Exit 4, Rte 73S
MOUNT OLIVE	740	153	168	163	163	163	178	168	173	Morris	GWB	I-80, Exit 27, US 206 S
MOUNT SALEM	720	199	214	209	209	209	224	214	219	Sussex	LT	NJ 3, US 46, NJ 23
MOUNT TABOR	740	114	129	124	124	124	139	129	134	Morris	LT	NJ 3, US 46, NJ 536
MOUNTAIN LAKES	740	114	129	124	124	124	139	129	134	Morris	LT	NJ 3, US 46, US 202 N
MOUNTAINSIDE	750	86	101	96	96	96	111	101	106	Union	HT	NJ Exit 14, US 22
MOUNTAINVIEW	720	89	104	99	99	99	114	104	109	Passaic	LT	NJ 3, US 46, NJ 23
MURRAY HILL	750	92	107	102	102	102	117	107	112	Morris	HT	I-78 Exit 43
MYSTIC ISLAND	790	283	298	293	293	293	308	298	303	Monmouth	LT	NJT, GSP Exit 58, NJ 539
NAVESINK	790	139	154	149	149	149	164	154	159	Monmouth	LT	NJT, GSP Exit 117, NJ 36
NEPTUNE	790	155	170	165	165	165	180	170	175			
NEPTUNE CITY	790	164	179	174	174	174	189	179	184	Monmouth	LT	NJT, GSP Exit 100 B, NJ 33
NESHANIC	750	127	142	137	137	137	152	142	147	Somerset	HT	I-87, GSP Exit 100, NJ 33
NETCONG	740	147	162	157	157	157	172	162	167	Morris	LT	NJ 3, US 46
NETHERWOOD	750	91	106	101	101	101	116	106	111	Union	HT	NJ Exit 14, US 22

New Jersey

(cont.)

CITY	Disp.Zone	M	QU	BK	BX	SI	JFK	LAG	NWK	COUNTY	EXIT	ROUTE
NEW BEDFORD	790	156	171	166	166	166	181	171	176	Monmouth	LT	NJT, GSP Exit 97
NEW BRIDGE	710	70	85	80	80	80	95	85	90	Bergen	GWB	NJ 4, NJ 41 N
NEW BRUNSWICK	770	106	121	116	116	116	131	121	126	Middlesex	LT	NJT Exit 9
NEW FOUNDLAND	720	128	143	138	138	138	153	143	148	Morris	LT	NJT 3, US 46, NJ 23
NEW GREYNA	790	245	260	255	255	255	270	260	265	Burlington	LT	NJT, GSP Exit 52
NEW MILFORD	710	78	93	88	88	88	103	93	98	Bergen	GWB	NJ 4, NJ 41 N
NEW MONMOUTH	790	133	148	143	143	143	158	148	153	Monmouth	LT	NJT, GSP, NJ 35 S
NEW PROVIDENCE	750	89	104	99	99	99	114	104	109	Union	HT	NJ 510, NJ 24, NJ 512
NEW SHREWSBURY	790	138	153	148	148	148	163	153	158			
NEW VERNON	750	113	128	123	123	123	138	128	133	Morris	LT	NJ 3, US 46, US 206
NEWARK	740	67	82	77	77	77	92	82	87	Essex	LT	NJT Exit 15
NEWARK AIRPORT	775	67	82	77	77	77	92	82	87	Essex	LT	NJT Exit 14
NEWTON	740	173	188	183	183	183	198	188	193	Sussex	LT	NJ 3, US 46, US 206
NIXON	770	106	121	116	116	116	131	121	126	Middlesex	LT	NJT Exit 9, US 1
NORMANDY BEACH	790	177	192	187	187	187	202	192	197	Ocean	LT	NJT,GSP,NJ 528, NJ35S
NORTH ARLINGTON	720	70	85	80	80	80	95	85	90	Bergen	LT	NJ 3, NJ 17 S
NORTH BERGEN	720	49	64	59	59	59	74	64	67	Hudson	LT	Exit Kennedy Blvd
NORTH BRANCH	750	128	143	138	138	138	153	143	148	Somerset	HT	I-78, I-287S, US 22W
NORTH BRUNSWICK	780	114	129	124	124	124	139	129	134	Middlesex	HT	NJT Exit 9, US 1
NORTH CALDWELL	720	89	104	99	99	99	114	104	109	Essex	HT	NJ 506, NJ 527 N
NORTH HALEDON	710	98	113	108	108	108	123	113	118	Passaic	GWB	NJ 4, NJ 504, NJ 16
NORTH PLAINFIELD	750	95	110	105	105	105	120	110	115	Union	HT	NJT Exit 14, US 22
NORTH WILDWOOD	790	375	390	385	385	385	400	390	395	Cape May	LT	NJT, GSP Exit 6
NORTHFIELD (ESSEX)	740	85	100	95	95	95	110	100	105			
NORTHFIELD(ATL)	790	308	323	318	318	318	333	323	328			
NORTHVALE	710	89	104	99	99	99	114	104	109	Bergen	GWB	PIP, NJ 502, NJ 501
NORWOOD	710	78	93	88	88	88	103	93	98	Bergen	GWB	PIP, NJ 502, NJ 501
NUTLEY	720	68	83	78	78	78	93	83	88	Essex	LT	NJ 3
OAKHURST	790	144	159	154	154	154	169	159	164	Monmouth	LT	NJ 3, US 46, NJ 23
OAKLAND	710	102	117	112	112	112	127	117	122	Salem	GWB	NJ 4, NJ 208
OAKRIDGE	720	139	154	149	149	149	164	154	159	Passaic	LT	NJ 3, US 46, NJ 23
OCEAN BEACH	790	171	186	181	181	181	196	186	191	Ocean	LT	NJT, GSP, NJ 528, NJ35S
OCEAN CITY	790	338	353	348	348	348	363	353	358	Cape May	LT	NJT, GSP Exit 30, NJ 52
OCEAN GATE	790	204	219	214	214	214	229	219	224	Ocean	LT	NJT, GSP Exit 80
OCEAN GROVE	790	156	171	166	166	166	181	171	176	Monmouth	LT	NJT,GSP, NJ 33
OCEAN HEIGHTS	790	334	349	344	344	344	359	349	354	Ocean	LT	NJT, GSP, NJ 52
OCEAN TWP	790	143	158	153	153	153	168	158	163			
OCEAN VIEW	790	369	384	379	379	379	394	384	389	Cape May	LT	NJT, GSP Exit 17
OCEANIC	790	124	139	134	134	134	149	139	144	Monmouth	LT	NJT, GSP, NJ 520
OCEANPORT	790	135	150	145	145	145	160	150	155	Monmouth	LT	NJT, GSP, NJ 36
OCEANVILLE	790	300	315	310	310	310	325	315	320	Atlantic	LT	NJT, GSP, US 9 S
OGDENSBURG	720	169	184	179	179	179	194	184	189	Sussex	LT	NJ 3,US 46,NJ 23,NJ 517
OLD BRIDGE	780	106	121	116	116	116	131	121	126	Middlesex	LT	NJT Exit 9, NJ 18 S
OLD TAPPEN	710	89	104	99	99	99	114	104	109	Bergen	GWB	PIP Exit 1, NJ 505 N
OLDWICK	750	139	154	149	149	149	164	154	159	Hunterdon	HT	I-78 Exit 24
ORADELL	710	83	98	93	93	93	108	98	103	Bergen	GWB	NJ 4 503 N
ORANGE	740	75	90	85	85	85	100	90	95	Essex	HT	NJ 508
ORTLEY BEACH	790	189	204	199	199	199	214	204	209	Monmouth	LT	NJT, GSP , NJ 37
OYSTER CREEK	790	305	320	315	315	315	330	320	325	Burlington	LT	NJT, GSP , US 9 S

New Jersey

(cont.)

CITY	Disp.Zone	M	QU	BK	BX	SI	JFK	LAG	NWK	COUNTY	EXIT	ROUTE
PACKNACK LAKE	720	97	112	107	107	107	122	112	117	Passaic	LT	NJ 3, US 46, NJ 23
PALERMO	790	344	359	354	354	354	369	359	364	Cape May	LT	NJT, GSP, US 9 S
PALISADE	710	61	76	71	71	71	86	76	87	Bergen	GWB	NJ 67 S
PALISADE PARK	710	61	76	71	71	71	86	76	87	Bergen	GWB	US 1 & 9
PALMYRA	780	240	255	250	250	250	265	255	260			
PARAMUS	710	74	89	84	84	84	99	89	94	Bergen	GWB	NJ 4, NJ 17 N
PARK RIDGE	710	92	107	102	102	102	117	107	112	Bergen	GWB	NJ 4, NJ 503 N
PARKERTOWN	790	235	250	245	245	245	260	250	255	Ocean	LT	NJT, GSP, US 9
PARLIN	770	97	112	107	107	107	122	112	117	Middlesex	LT	NJT, GSP, NJ 535
PARSIPPANY	740	102	117	112	112	112	127	117	122	Morris	LT	NJ 3, US 46
PASSAIC	720	74	89	84	84	84	99	89	94	Passaic	LT	NJ 3
PATERSON	710	86	101	96	96	96	111	101	106	Passaic	GWB	I-80
PAVONIA	730	45	60	55	55	55	70	60	87			
PEAPACK	750	129	144	139	139	139	154	144	149	Somerset	HT	US 22, US 206 N
PELICAN ISLAND	790	193	208	203	203	203	218	208	213	Ocean	LT	GSP Exit 82, NJ 37
PENNINGTON	780	147	162	157	157	157	172	162	167	Mercer	HT	US 1S, I-295 N,1-95S
PENNSAUKEN	780	247	262	257	257	257	272	262	267	Camden	HT	NJT Exit 4, RT 73 N
PEQUANNOCK	720	97	112	107	107	107	122	112	117	Morris	LT	US 46,NJ23,NJ504
PERRINEVILLE	790	144	159	154	154	154	169	159	164			
PERRYVILLE		174	189	184	184	184	199	189	194			
PERTH AMBOY	760	97	112	107	107	107	122	112	117	Middlesex	LT	NJT Exit 11, NJ 35
PETERSBURG	790	350	365	360	360	360	375	365	370	Morris	LT	GSP Exit 25, NJ 585
PHALANX	790	135	150	145	145	145	160	150	155	Monmouth	LT	NJT, GSP Exit 109
PHILLIPSBURG	750	192	207	202	202	202	217	207	212	Warren	HT	NJT Exit 14, US 22
PINE BEACH	790	202	217	212	212	212	227	217	222	Ocean	LT	NJT, GSP Exit 80
PINE BROOK	720	97	112	107	107	107	122	112	117	Morris	LT	RT 3, RT 46 W, I-80
PINE LAKE PARK	790	191	206	201	201	201	216	206	211	Ocean	LT	NJT, GSP, NJ 70
PISCATAWAY	770	106	121	116	116	116	131	121	126	Middlesex	LT	NJT Exit 10, 287 N
PITTS TOWN	750	179	194	189	189	189	204	194	199			
PLAINFIELD	750	93	108	103	103	103	118	108	113			
PLAINSBO RO	780	150	165	160	160	160	175	165	170	Middlesex	HT	NJT Exit 9, RT 15
PLEASANT PLAINS	790	179	194	189	189	189	204	194	199	Ocean	LT	NJT, GSP Exit 82
PLEASANTVILLE	790	305	320	315	315	315	330	320	325	Atlantic	LT	NJT, GSP Exit 37
PLUCKEMIN	750	124	139	134	134	134	149	139	144			
PLUMBSOCK	720	175	190	185	185	185	200	190	195	Sussex	LT	NJ 3, US 46, NJ 23
PT PLEASANT	790	166	181	176	176	176	191	181	186	Ocean	LT	NJT, GSP, NJ 34
PT PLEASANT BEACH	790	167	182	177	177	177	192	182	187	Ocean	LT	NJT, GSP, NJ 34
POMONA	790	269	284	279	279	279	294	284	289	Atlantic	LT	NJT, GSP, NJ 575
POMPTON	720	99	114	109	109	109	124	114	119	Bergen	LT	US 46, NJ 23, US 202
POMPTON LAKES	720	98	113	108	108	108	123	113	118	Passaic	LT	US46,NJ23,US202
POMPTON PLAINS	720	99	114	109	109	109	124	114	119	Morris	LT	NJ 3, US 46, NJ 23
PORT MONMOUTH	790	125	140	135	135	135	150	140	145	Monmouth	LT	NJT, GSP, NJ 36
PORT READING	760	86	101	96	96	96	111	101	106	Middlesex	HT	NJT Exit 12
PORT REPUBLIC	790	267	282	277	277	277	292	282	287	Atlantic	LT	NJT, GSP, NJ 575
POTERSVILLE	750	139	154	149	149	149	164	154	159	Somerset	HT	I-78 Exit 26
PREAKNESS	710	89	104	99	99	99	114	104	109	Passaic	GWB	NJ 4, NJ 504
PRINCETON	780	141	156	151	151	151	166	156	161	Mercer	LT	NJT Exit 9, US 1
PRINCETON JNCT	780	141	156	151	151	151	166	156	161	Mercer	LT	NJT Exit 9, US 1
PROSPECT PARK	710	92	107	102	102	102	117	107	112	Passaic	GWB	NJ 4, NJ 504
QUAKERTOWN	750	177	192	187	187	187	202	192	197			
QUARRYVILLE	720	169	184	179	179	179	194	184	189	Sussex	LT	US46, NJ23, NJ284
RADBURN	720	81	96	91	91	91	106	96	101	Bergen	GWB	NJ 4
RAHWAY	760	79	94	89	89	89	104	94	99	Union	HT	NJT Exit 14, US 1 & 9
RALSTON	750	118	133	128	128	128	143	133	138	Morris	HT	NJ 510, NJ 24
RAMSEY	710	106	121	116	116	116	131	121	126	Bergen	LT	NJ 3, NJ 17
RANDOLPH	740	115	130	125	125	125	140	130	135	Morris	LT	US 3,US46, I-80, I-278
RARITAN	750	128	143	138	138	138	153	143	148	Somerset	HT	NJT Exit 14, US 22

New Jersey

(cont.)

CITY	Disp.Zone	M	QU	BK	BX	SI	JFK	LAG	NWK	COUNTY	EXT	ROUTE
READINGTON	750	136	151	146	146	146	161	151	156	Hunterdon	HT	NJT Exit 14, US 22
RED BANK	790	128	143	138	138	138	153	143	148	Monmouth	LT	GSP 109
RIDGEFIELD	710	61	76	71	71	71	86	76	87	Bergen	GWB	US 1 & 9 & 46
RIDGEFIELD PARK	710	61	76	71	71	71	86	76	87	Bergen	GWB	US 1 & 9 & 46
RIDGEWAY	790	193	208	203	203	203	218	208	213	Ocean	LT	NJT, GSP Exit 88, NJ 70
RIDGEWOOD	710	89	104	99	99	99	114	104	109	Bergen	GWB	NJ 4, NJ 17 N
RINGWOOD	710	123	138	133	133	133	148	138	143	Passaic	LT	NJ 3, US 46, NJ 23, NJ 511
RIO GRANDE	790	404	419	414	414	414	429	419	424	Cape May	LT	NJT, GSP Exit 4A
RIVER EDGE	710	79	94	89	89	89	104	94	99	Ocean	LT	NJT, GSP Exit 80
RIVERBANK	790	179	194	189	189	189	204	194	199	Bergen	GWB	NJ 4, NJ 503
RIVERDALE	720	102	117	112	112	112	127	117	122	Morris	LT	NJ 3, US 46, NJ 23
RIVERTON	780	235	250	245	245	245	260	250	255			
RIVERVALE	710	91	106	101	101	101	116	106	111	Bergen	GWB	NJ 4, NJ 503
ROBBINSVILLE	780	159	174	169	169	169	184	174	179	Monmouth	HT	NJT Exit 7A, I-195 W, Exit 5
ROCHELLE PARK	750	74	89	84	84	84	99	89	94	Bergen	GWB	US 46, NJ 17
ROCKAWAY	740	118	133	128	128	128	143	133	138	Morris	LT	NJ 3, US 46
ROCKLEIGH	710	85	100	95	95	95	110	100	105	Bergen	GWB	PIP Exit 2, NJ 502, NJ 501
ROCKY HILL	780	128	143	138	138	138	153	143	148	Somerset	HT	NJT, US 1S, Rte 27S, 518S
ROSELAND	740	89	104	99	99	99	114	104	109	Essex	HT	NJ 7, NJ 506, NJ 527
ROSELLE	750	67	82	77	77	77	92	82	87	Union	HT	NJT Exit 14, US 1 & 9
ROSELLE PARK	750	67	82	77	77	77	92	82	87	Union	HT	NJT Exit 14, US 1 & 9
ROSSMOOR	750	127	142	137	137	137	152	142	147	Hunterdon	LT	NJT Exit 8A
RUMSON	790	138	153	148	148	148	163	153	158	Monmouth	LT	NJT, GSP Exit 109, NJ 520
RUTHERFORD	720	63	78	73	73	73	88	78	87	Bergen	LT	NJ 3, NJ 17
SADDLE BROOK	710	74	89	84	84	84	99	89	94	Bergen	GWB	US 46
SADDLE RIVER	710	95	110	105	105	105	120	110	115	Bergen	LT	NJ 3, NJ 17
SAINT CLOUD	720	67	82	77	77	77	92	82	87			
SALEM	780	320	335	330	330	330	345	335	340	Salem	LT	NJT Exit 1, NJ 49
SAYREVILLE	770	99	114	109	109	109	124	114	119	Middlesex	LT	NJT Exit 9, NJ 18, NJ 535
SAYREWOOD	790	112	127	122	122	122	137	127	132	Middlesex	LT	NJT, GSP Exit 123, US 9 S
SCOBENVILLE	790	136	151	146	146	146	161	151	156	Monmouth	LT	NJT, GSP Exit 109, NJ 537
SCOTCH PLAINS	750	89	104	99	99	99	114	104	109	Union	HT	NJT Exit 14, US 22
SEA BRIGHT	790	138	153	148	148	148	163	153	158	Monmouth	LT	NJT, GSP Exit 109, NJ 520
SEA GIRT	790	163	178	173	173	173	188	178	183	Monmouth	LT	NJT, GSP Exit 96
SEA ISLE CITY	790	344	359	354	354	354	369	359	364	Cape May	LT	NJT, GSP Exit 17
SEA VIEW	790	307	322	317	317	317	332	322	327	Atlantic	LT	NJT, GSP Exit 36, US 9 S
SEASIDE HEIGHTS	790	193	208	203	203	203	218	208	213	Ocean	HT	GSP Exit 72, RT 37 E
SEASIDE PARK	790	197	212	207	207	207	222	212	217	Ocean	LT	NJT, GSP Exit 82, NJ 37
SEAVILLE	790	352	367	362	362	362	377	367	372	Cape May	LT	NJT, GSP Exit 25, US 9 S
SEAWAREN	760	85	100	95	95	95	110	100	105	Middlesex	LT	NJT Exit 11
SECAUCUS	720	60	75	70	70	70	85	75	87	Hudson	LT	NJ 3
SHIP BOTTOM	790	292	307	302	302	302	317	307	312	Ocean	LT	NJT, GSP Exit 63, NJ 72
SHORE ACRES	790	173	188	183	183	183	198	188	193	Monmouth	LT	NJT, GSP Exit 91
SHORT HILLS	750	79	94	89	89	89	104	94	99	Essex	LT	NJT Exit 14, 78 W, 24 W
SHREWSBURY	790	136	151	146	146	146	161	151	156	Monmouth	LT	NJT, GSP Exit 109, NJ 35
SILVERTON	790	171	186	181	181	181	196	186	191	Ocean	LT	NJT, GSP Exit 91
SINGAC	720	86	101	96	96	96	111	101	106	Passaic	LT	NJ 3, US 46
SKILLMAN	750	153	168	163	163	163	178	168	173	Somerset	HT	I-78 Ex 29, US 206 S
SMITH MILLS	720	112	127	122	122	122	137	127	132	Passaic	HT	NJ 3, US 46, NJ 23
SMITHS LANDING	790	291	306	301	301	301	316	306	311	Atlantic	LT	GSP Exit 37
SMITHVILLE	790	269	284	279	279	279	294	284	289	Cape May	LT	NJT, GSP Exit 48, US 9
SMOKE RISE	740	108	123	118	118	118	133	123	128	Morris	LT	NJ 3, US 46, NJ 23
SOMERS POINT	790	332	347	342	342	342	357	347	352	Atlantic	LT	NJT, GSP Exit 30, NJ 52
SOMERSET	770	112	127	122	122	122	137	127	132	Somerset	LT	NJT Exit 9, NJ 18 N, NJ 514
SOMERVILLE	750	122	137	132	132	132	147	137	142	Somerset	HT	NJT Exit 14, US 22

New Jersey

(cont.)

CITY	Disp.Zone	M	QU	BK	BX	SI	JFK	LAG	NWK	COUNTY	EXT	ROUTE
SOUTH AMBOY	770	98	113	108	108	108	123	113	118	Middlesex	LT	NJT, GSP Exit 123
SOUTH BELMAR	790	162	177	172	172	172	187	177	182	Monmouth	LT	NJT, GSP Exit 97
SO. BOUND BROOK	750	115	130	125	125	125	140	130	135	Somerset	HT	NJT Exit 14, US 22
SO. BRUNSWICK	780	113	128	123	123	123	138	128	133	Middlesex	LT	NJT Exit 8A
SO. HACKENSACK	720	70	85	80	80	80	95	85	90			
SOUTH ORANGE	740	77	92	87	87	87	102	92	97	Essex	HT	NJ 510
SO. PLAINFIELD	750	102	117	112	112	112	127	117	122	Middlesex	HT	NJT Exit 14, US 22, NJ 531
SOUTH RIVER	770	112	127	122	122	122	137	127	132	Middlesex	LT	NJT Exit 9, NJ 18 S
SOUTH SEAVILLE	790	359	374	369	369	369	384	374	379	Cape May	LT	NJT, GSP Exit 17
SOUTHARD	790	143	158	153	153	153	168	158	163	Monmouth	LT	NJT Exit 11, US 9 S
SPARTA	740	159	174	169	169	169	184	174	179	Sussex	LT	NJ 3, US 46, NJ 15
SPOTSWOOD	780	114	129	124	124	124	139	129	134	Middlesex	LT	NJT Exit 9, NJ 18 S
SPRAY BEACH	790	300	315	310	310	310	325	315	320	Burlington	LT	NJT, GSP Exit 63, NJ 72
SPRING LAKE	790	163	178	173	173	173	188	178	183	Monmouth	LT	NJT, GSP Exit 96
SPRING VALLEY	790	115	130	125	125	125	140	130	135	Monmouth	LT	NJT Exit 11, US 9 S
SPRINGFIELD	750	78	93	88	88	88	103	93	98	Union	HT	NJT Exit 14, US 22, NJ 82
SQUANKUM	790	159	174	169	169	169	184	174	179	Monmouth	LT	NJT, GSP Exit 96
STAFFORDVILLE	790	225	240	235	235	235	250	240	245	Ocean	LT	NJT, GSP Exit 63, US 9 S
STANHOPE	740	151	166	161	161	161	176	166	171	Sussex	LT	NJ 3, US 46, US 206
STEELMANTOWN	790	332	347	342	342	342	357	347	352	Atlantic	HT	NJT Exit 11 GSP Exit 17
STEELMANVILLE	790	302	317	312	312	312	327	317	322	Atlantic	LT	NJT GSP Exit 17, NJ 550
STILLWATER	720	182	197	192	192	192	207	197	202	Sussex	LT	Rte 3, 46 W, I-80, Rt 521 N
STIRLING	750	100	115	110	110	110	125	115	120	Morris	HT	NJ 24, NJ 512
STOCKHOLM	720	136	151	146	146	146	161	151	156	Sussex	LT	NJ 3, US 46, NJ 23
STOCKTON	750	186	201	196	196	196	211	201	206	Hunterdon	HT	NJT Exit 14, US 22, US 202
STONE HARBOR	790	369	384	379	379	379	394	384	389	Cape May	LT	NJT, GSP Exit 10A
STRATHMERE	790	334	349	344	344	344	359	349	354	Cape May	LT	NJT, GSP Exit 25
STRATHMORE	160	128	143	138	138	138	153	143	148	Monmouth	LT	NJT, GSP Exit 117
SUCCASUNNA	740	129	144	139	139	139	154	144	149	Morris	LT	NJ 3, US 46
SUMMIT	750	85	100	95	95	95	110	100	105	Union	HT	NJ 24, NJ 512
SUN RAY BEACH	790	416	431	426	426	426	441	431	436	Cape May	LT	NJT, GSP Exit 4A
SUNSET BEACH	790	417	432	427	427	427	442	432	437	Cape May	LT	NJT, GSP Exit 0
SURF CITY	790	293	308	303	303	303	318	308	313	Ocean	LT	NJT, GSP Exit 63, NJ 72
SUSSEX	720	164	179	174	174	174	189	179	184	Sussex	LT	NJ 3, US 46, NJ 23
SWAINTON	790	344	359	354	354	354	369	359	364	Cape May	LT	NJT, GSP Exit 13, US 9
TABOR	740	115	130	125	125	125	140	130	135			
TAYLORSTOWN	720	124	139	134	134	134	149	139	144	Morris	LT	NJ 3, US 46, I-287 N
TEANECK	710	61	76	71	71	71	86	76	87	Bergen	GWB	NJ 4
TENAFLY	710	74	89	84	84	84	99	89	94	Bergen	GWB	NJ 4, NJ 501 N
TETERBORO	720	84	99	94	94	94	109	99	104	Bergen	GWB	I-80 W Exit 56
TETERBORO ARPT	720	84	99	94	94	94	109	99	104	Bergen	GWB	I-80 W Exit 56
THOROFARE	240	293	308	303	303	303	318	308	313			
THREE BRIDGES	750	154	169	164	164	164	179	169	174	Hunterdon	HT	NJT Exit 14, US 22, U 202
TINTON FALLS	790	138	153	148	148	148	163	153	158	Monmouth	LT	NJT, GSP Exit 105
TITUSVILLE	780	186	201	196	196	196	211	201	206			
TOMS RIVER	790	198	213	208	208	208	223	213	218	Ocean	LT	NJT, GSP Exit 81
TOTOWA	720	92	107	102	102	102	117	107	112	Passaic	LT	NJ 3, US 46, NJ 62 N
TOWACO	720	100	115	110	110	110	125	115	120	Morris	LT	NJ 3, US 46, NJ 23, US 202
TOWN BANK	790	414	429	424	424	424	439	429	434	Cape May	LT	NJT, GSP Exit 10
TOWNSENDS INLET	790	362	377	372	372	372	387	377	382	Cape May	LT	NJT, GSP Exit 17
TREMLEY	90	92	107	102	102	102	117	107	112	Union	LT	NJT Exit 13, US 1 & 9
TRENTON	780	166	181	176	176	176	191	181	186	Mercer	LT	NJT Exit 8, NJ 33
TROY HILLS	740	110	125	120	120	120	135	125	130	Morris	LT	NJ 3, US 46
TUCKAHOE	790	346	361	356	356	356	371	361	366	Cape May	LT	NJT, GSP Exit 25, NJ 585, NJ 5
TUCKERTON	790	237	252	247	247	247	262	252	257	Ocean	LT	NJT, GSP Exit 58, NJ 539
TWIN RIVERS	780	156	171	166	166	166	181	171	176	Mercer	LT	NJT Exit 8, NJ 33
TWO BRIDGES	720	122	137	132	132	132	147	137	142	Essex	LT	NJ 3, US 46

New Jersey

(cont.)

CITY	Disp.Zone	M	QU	BK	BX	SI	JFK	LAG	NWK	COUNTY	EXT	ROUTE
UNION	750	71	86	81	81	81	96	86	91	Union	HT	NJT Exit 14, US 22
UNION BEACH	790	115	130	125	125	125	140	130	135	Monmouth	LT	NJT, GSP Exit 117, NJ 36
UNION CITY	720	49	64	59	59	59	74	64	87	Hudson	LT	Bergenline Ave
UPPER MONTCLAIR	720	81	96	91	91	91	106	96	101	Essex	HT	NJ 3
UPPERSADLE RIVER	710	99	114	109	109	109	124	114	119	Bergen	LT	NJ 3, NJ 17
VANDERBURG	790	139	154	149	149	149	164	154	159	Monmouth	LT	NJT, GSP Exit 109, NJ 520
VAUXHAL	750	97	112	107	107	107	122	112	117	Union	HT	NJT Exit 14, US 22
VENTNOR CITY	790	315	330	325	325	325	340	330	335	Atlantic	LT	NJT, GSP Exit 36, US 40
VERNON	720	164	179	174	174	174	189	179	184	Sussex	LT	NJ 3, US 46, NJ 23, NJ 94
VERONA	720	87	102	97	97	97	112	102	107	Sussex	HT	NJ 506
VILLAS	790	415	430	425	425	425	440	430	435			
VINELAND	780	328	343	338	338	338	353	343	348	Cumberland	LT	NJT Exit 3, NJ 47 S
VOORHEES	780	250	265	260	260	260	275	265	270			
WADING RIVER	790	258	273	268	268	268	283	273	278	Burlington	LT	NJT, GSP Exit 52, NJ 542
WALDWICK	710	93	108	103	103	103	118	108	113	Burlington	LT	NJ 3, NJ 17
WALL TWP	790	177	192	187	187	187	202	192	197	Monmouth	HT	NJT Ex 11, GSP Ex 98
WALLINGTON	720	74	89	84	84	84	99	89	94	Bergen	LT	RT3, RT 21 N
WANAMASSA	790	154	169	164	164	164	179	169	174	Bergen	LT	NJT, GSP Exit 102, NJ 66
WANAKU	720	110	125	120	120	120	135	125	130	Passaic	LT	NJ 3, US 46, NJ 23, NJ 511
WANTAGE	720	169	184	179	179	179	194	184	189	Passaic	LT	NJ 3, US 46, NJ 23, NJ 565
WARETOWN	790	228	243	238	238	238	253	243	248	Passaic	LT	NJT, GSP Exit 74, US 9 S
WARREN	750	110	125	120	120	120	135	125	130	Sussex	LT	Rte 78 to NJ Rte 520 S
WARREN POINT	710	92	107	102	102	102	117	107	112	Somerset	LT	NJ 4
WARREN TWP	750	110	125	120	120	120	135	125	130			
WARRENVILLE	750	100	115	110	110	110	125	115	120	Somerset	HT	US 1 & 9 US 22
WARRENVILLE(W)	750	162	177	172	172	172	187	177	182	Warren	GWB	I-280, I-80, NJ 517 S
WASHINGTON	750	181	196	191	191	191	206	196	201	Warren	HT	NJT Exit 14, I-78 W, NJ 31 N
WASHINGTON CROSS	780	186	201	196	196	196	211	201	206	Mercer	HT	NJT Exit 8, NJ 33, NJ 29 N
WASHINGTON TWNSP	710	99	114	109	109	109	124	114	119	Bergen	GWB	RT 4, RT 17
WATCHUNG	750	93	108	103	103	103	118	108	113	Somerset	HT	NJT Exit 14, US 22, NJ 531
WAYNE	720	84	99	94	94	94	109	99	104	Passaic	LT	NJ 3, US 46, NJ 23
WAYSIDE	792	144	159	154	154	154	169	159	164	Monmouth	LT	NJT, GSP Exit 105
WEEHAWKEN	720	49	64	59	59	59	74	64	87	Hudson	LT	Boulevard East
WEST CALDWELL	740	89	104	99	99	99	114	104	109	Essex	HT	I-280, GSP Exit 148, US 506
WEST CREEK	790	231	246	241	241	241	256	246	251	Ocean	LT	NJT, GSP Exit 58, US 9
WEST END	790	141	156	151	151	151	166	156	161			
WEST ENGLEWOOD	710	66	81	76	76	76	91	81	87			
WEST KEANSBURG	790	118	133	128	128	128	143	133	138	Monmouth	LT	NJT, GSP Exit 117, NJ 36
WEST LONG BRANCH	790	133	148	143	143	143	158	148	153	Monmouth	LT	NJT, GSP Exit 105, NJ 36
WEST MAHWAH	710	106	121	116	116	116	131	121	126	Bergen	GWB	I-80, NJ 17 N
WEST MILFORD	720	143	158	153	153	153	168	158	163	Passaic	LT	NJT, US 46, US 23, NJ 513
WEST NEW YORK	720	51	66	61	61	61	76	66	87	Hudson	LT	Bergenline Ave
WEST ORANGE	740	78	93	88	88	88	103	93	98	Essex	HT	I-280 W
WEST PATERSON	710	92	107	102	102	102	117	107	112	Passaic	GWB	I-80
WEST POINT ISLAND	790	182	197	192	192	192	207	197	202	Ocean	LT	NJT, GSP Exit 82, NJ 37
WEST WILDWOOD	790	417	432	427	427	427	442	432	437	Cape May	LT	NJT, GSP Exit 6, NJ 585
WEST WINDSOR	740	138	153	148	148	148	163	153	158			
WESTFIELD	750	85	100	95	95	95	110	100	105	Union	HT	NJT Exit 14, US 22, NJ 509
WESTWOOD	710	86	101	96	96	96	111	101	106	Bergen	GWB	PIP Exit 2, NJ 502
WHARTON	740	124	139	134	134	134	149	139	144	Morris	LT	NJ 3, US 46
WHIPPANY	740	100	115	110	110	110	125	115	120	Morris	HT	NJ 506, NJ 508, NJ 10
WHITE MEADOW LK	740	113	128	123	123	123	138	128	133			
WHITEHOUSE	750	147	162	157	157	157	172	162	167	Hunterdon	HT	I-78 Exit 29, I-278 S, US 22 W
WHITESBORO	790	400	415	410	410	410	425	415	420	Cape May	LT	NJT, GSP Exit 6, US 9
WHITESVILLE	790	171	186	181	181	181	196	186	191	Ocean	LT	NJT, GSP, NJ 88, NJ 547
WHITING	790	204	219	214	214	214	229	219	224			

New Jersey

(cont.)

CITY	Disp.Zone	M	QU	BK	BX	SI	JFK	LAG	NWK	COUNTY	EXT	ROUTE
WICKATUNK	790	122	137	132	132	132	147	137	142	Monmouth	LT	NJT, GSP Exit 117, NJ 79
WILDWOOD	790	389	404	399	399	399	414	404	409	Cape May	LT	NJT, GSP Exit 4B, NJ 47
WILDWOOD CREST	790	389	404	399	399	399	414	404	409	Cape May	LT	NJT, GSP Exit 4B, NJ 47
WILLIAMSTOWN	780	276	291	286	286	286	301	291	296			
WILLINGBORO	780	185	200	195	195	195	210	200	205	Burlington	LT	NJT Exit 5
WINDSOR	780	151	166	161	161	161	176	166	171	Mercer	HT	NJT Exit 8 US 130 S
WINFIELD	760	83	98	93	93	93	108	98	103	Union	HT	NJT Exit 14, 1 & 9 South
WOODBINE	790	301	316	311	311	311	326	316	321	Cape May	LT	NJT, GSP Exit 17, NJ 550
WOODBURGE	760	81	96	91	91	91	106	96	101	Middlesex	LT	NJT Exit 11
WOODBURY	780	293	308	303	303	303	318	308	313			
WOODCLIFF LAKE	710	93	108	103	103	103	118	108	113	Bergen	GWB	NJ 4, NJ 503 N
WOODRIDGE	720	70	85	80	80	80	95	85	90	Bergen	LT	NJ 3, NJ 17 N
WORTENDYKE	710	89	104	99	99	99	114	104	109	Bergen	GWB	NJ 4, NJ 208
WRIGHTSTOWN	780	193	208	203	203	203	218	208	213	Burlington	LT	NJT Exit 7, NJ 68
WYCKOFF	710	92	107	102	102	102	117	107	112	Bergen	GWB	NJ 4, NJ 208
YARDVILLE	780	150	165	160	160	160	175	165	170	Mercer	HT	NJT Exit 7A, 195 W, 130 S

New York

City	Disp.Zone	M	QU	BK	BX	SI	JFK	LAG	NWK	EXIT	ROUTE
ACCORD	980	258	273	273	258	278	283	273	325	18	NYST, US 44, US 209
ADAMS CROSSING	960	148	163	163	148	168	173	163	215	US 6	TSP
AIRMONT	950	113	128	128	113	133	138	128	180	14	NYST, NY 59
ALBANY	980	380	395	395	380	400	405	395	447	23	NYST
AMENIA	960	253	268	268	253	273	278	268	320	US 44	TSP
AMITY	970	171	186	186	171	191	196	186	238	15	NYST, NY 17, NY 17A
AMSTERDAM	980	437	452	452	437	457	462	452	504	27	NYST
ANNONDALE ON HUDSO	960	273	288	288	273	293	298	288	340	NY 199	TSP, NY 9G
ARDEN	970	139	154	154	139	159	164	154	206	16	NYST, NY 17 S
ARLINGTON	960	206	221	221	206	226	231	221	273	NY 55	TSP
ARTHURSBURG	960	182	197	197	182	202	207	197	249	D8	TSP, Arthursburg Rd
AUBURN	980	599	614	614	599	619	624	614	666		
AUSABLE CHASM	980	764	779	779	764	784	789	779	831		
BALDWIN PLACE	960	144	159	159	144	164	169	159	211		TSP, US 6, NY 118
BALLSTON SPA	980	370	385	385	370	390	395	385	437	24	NYST, I-78 N
BARDONIA	950	116	131	131	116	136	141	131	183		GWB, PIP Exit 9
BARRYTOWN	960	273	288	288	273	293	298	288	340	NY 199	TSP
BARRYVILLE	980	227	242	242	227	247	252	242	294	16	NYST, US 6, NY 97
BATAVIA	980	909	924	924	909	929	934	924	976		
BEACON	960	186	201	201	186	206	211	201	253	I-84	TSP
BEAR MOUNTAIN	950	143	158	158	143	163	168	158	210	GWB	PIP, US 6
BEARSVILLE	980	282	297	297	282	302	307	297	349	D6	NYST, NY 28
BEEKMAN	980	181	196	196	181	201	206	196	248		TSP, Beekman Rd
BELLVALE	970	154	169	169	154	174	179	169	221		
BENTONS CORNERS	960	214	229	229	214	234	239	229	281	17	NYST, NY 52, NY 208
BEREA	970	194	209	209	194	214	219	209	261	17	NYST, NY 17K
BETHEL	980	282	297	297	282	302	307	297	349	16	NYST, NY 17, NY 17B
BIG INDIAN	980	332	347	347	332	352	357	347	399	19	NYST, NY 28
BILLINGS	960	199	214	214	199	219	224	214	266	NY 55	TSP
BINGHAMPTON	980	403	418	418	403	423	428	418	470	16	NYST, NY 17
BLAUVELT	950	100	115	115	100	120	125	115	167		GWB to PIP Exit 5 NY 303
BLOOMINGBURG	980	220	235	235	220	240	245	235	287	16	NYST, NY 17
BOSTON CORNERS	980	282	297	297	282	302	307	297	349		TSP Rt 199 E Rt 22 N
BREWSTER	960	171	186	186	171	191	196	186	238	43	SMRP, NY 22
BRINKEROFF	960	179	194	194	179	199	204	194	246	NY 52	TSP
BROCKPORT	980	913	928	928	913	933	938	928	980		
BUFFALO	980	984	999	999	984	1004	1009	999	1051	53	NYST
BUSHVILLE	980	251	266	266	251	271	276	266	318	16	NYST, NY 17
CAIRO	980	317	332	332	317	337	342	332	384	21	NYST, NY 23
CALEDONIA	980	759	774	774	759	779	784	774	826		
CALLICOON	980	300	315	315	300	320	325	315	367	16	NYST, NY 17, NY 52
CALLICOON CENTER	980	307	322	322	307	327	332	322	374	16	NYST, NY 17, NY 17 B
CAMPBELL HALL	970	186	201	196	196	196	211	201	206		
CAMP DRUM	980	837	852	852	837	857	862	852	904		
CANAJOHARIE	980	465	480	480	465	485	490	480	532	29	NYST
CANANDAIGUA	980	837	852	852	837	857	862	852	904		
CANASTOTA	980	630	645	645	630	650	655	645	697		
CARMEL	960	177	192	192	177	197	202	192	244	US 6	TSP, US 6 N
CATSKILL	980	301	316	316	301	321	326	316	368	21	NYST
CENTENARY	950	115	130	130	115	135	140	130	182		
CENTRAL VALLEY	970	155	170	170	155	175	180	170	222	16	NYST

New York

(cont.)

City	Disp.Zone	M	QU	BK	BX	SI	JFK	LAG	NWK	EXIT	ROUTE
CHAMPLAIN	980	837	852	852	837	857	862	852	904		
CHATHAM	980	337	352	352	337	357	362	352	404		
CHESTER	970	171	186	186	171	191	196	186	238	16	NYST, US 6
CHESTNUT RIDGE	950	110	125	125	110	130	135	125	177		
CHICHESTER	980	317	332	332	317	337	342	332	384	19	NYST, NY 28
CHITTENANGO	980	679	694	694	679	699	704	694	746		
CHRISTIAN CORNERS	960	159	174	174	159	179	184	174	226	P2A	TSP
CIRCLEVILLE	970	204	219	219	204	224	229	219	271	16	NYST, NY 17, NY 302
CLARYVILLE	980	298	313	313	298	318	323	313	365	16	NYST, NY 17, NY 42
CLAVERACK	980	300	315	315	300	320	325	315	367	NY 23	TSP
CLERMONT	980	269	284	284	269	289	294	284	336	NYS 199	TSP, US 9 N
CLINTON CORNERS	960	217	232	232	217	237	242	232	284	D16	TSP, Salt Point Turnpike
CLINTON HOLLOW	960	227	242	242	227	247	252	242	294	D16	TSP, Clinton Hollow Rd
CLINTONDALE	980	214	229	229	214	234	239	229	281	17	NYST
COBLESKILL	980	469	484	484	469	489	494	484	536	24	NYST, US 20, NY 7
COCHECTON	980	298	313	313	298	318	323	313	365	16	NYST, NY 17, NY 17B
COHOES	980	394	409	409	394	414	419	409	461	24	NYST, I-87 N
COLD SPRING	960	167	182	182	167	187	192	182	234	US 202	TSP, US 202, NY 9 D
COLONIE	980	394	409	409	394	414	419	409	461	24	NYST
CONGERS	950	116	131	131	116	136	141	131	183		NYST Exit 24
CONTINENTAL VILLAGE	960	144	159	159	144	164	169	159	211	US 202	TSP, US 202, US 9 N
COOLEY	980	290	305	305	290	310	315	305	357	16	NYST, NY 17
COOPERSTOWN	980	589	604	604	589	609	614	604	656	29	NYST, NY 80 S
COPAKE	980	293	308	308	293	313	318	308	360	43	SMRP, NY 22
CORNING	980	592	607	607	592	612	617	607	659	16	NYST, NY 17
CORNWALL	970	177	192	192	177	197	202	192	244	GWB	PIP Exit 16, US 9W N
CORNWALL ON HUDSON	970	164	179	179	164	184	189	179	231	GWB	PIP Exit 16, US 9W N
CORTLAND	980	536	551	551	536	556	561	551	603	16	NYST, NY 17, I-81 N
COXSACKIE	980	352	367	367	352	372	377	367	419	21	NYST, US 9W N
CRAFTS	960	148	163	163	148	168	173	163	215	US 6	TSP, US 6 N
CRAGSMOOR	980	237	252	252	237	257	262	252	304	17	NYST, NY 52
CRAIGSVILLE	970	171	186	186	171	191	196	186	238	16	NYST, NY 17
CRARYVILLE	980	308	323	323	308	328	333	323	375	NY 23	TSP
CRAWFORD	980	237	252	252	237	257	262	252	304	17	NYST, NY 52
CROFTS CORNERS	960	144	159	159	144	164	169	159	211	US 6	TSP, Mill St
DEANS CORNERS	960	144	159	159	144	164	169	159	211	43	SMRP, NY 22
DELHI	980	399	414	414	399	419	424	414	466	19	NYST, NY 28
DELMAR	980	388	403	403	388	408	413	403	455	23	NYST
DENNING	980	308	323	323	308	328	333	323	375	16	NYST, NY 17, NY 42
DEPOSIT	980	413	428	428	413	433	438	428	480	16	NYST, NY 17
DOODLETOWN	950	141	156	156	141	161	166	156	208		GWB to PIP to US 6
DOVER FURNANCE	960	204	219	219	204	224	229	219	271	43	SMRP, NY 22
DOVER PLAINS	960	214	229	229	214	234	239	229	281	US 44	TSP, US 44, NY 343
DUNKIRK	980	1088	1103	1103	1088	1108	1113	1103	1155		
DURHAM	980	348	363	363	348	368	373	363	415	21	NYST, NY 145
DURLANDVILLE	970	193	208	208	193	213	218	208	260	16	NYST, NY 17, NY 94
DWAARKILL	980	227	242	242	227	247	252	242	294	17	NYST, NY 52
DYKEMANS	960	155	170	170	155	175	180	170	222	US 6	TSP, US 6, NY 312
EAGLE VALLEY	970	123	138	138	123	143	148	138	190	15	NYST, NY 17
EAST CHATHAM	980	338	353	353	338	358	363	353	405		
EAST FISKILL	960	204	219	219	204	224	229	219	271	NY 52	TSP
EAST JEWETT	980	330	345	345	330	350	355	345	397	20	NYST, NY 32, NY 23 A
EAST PARK	960	231	246	246	231	251	256	246	298	I-84	TSP, I-84, US 9 N
EAST WALDEN	970	202	217	217	202	222	227	217	269	17	NYST, NY 52
EDDYVILLE	980	251	266	266	251	271	276	266	318	18	NYST, NY 32 N
EDENVILLE	970	167	182	182	167	187	192	182	234	15	NYST, NY 17, NY 17A

New York

(cont.)

City	Disp.Zone	M	QU	BK	BX	SI	JFK	LAG	NWK	EXIT	ROUTE
ELDRED	980	266	281	281	266	286	291	281	333	16	NYST, US 6, NY 97, NY 55
ELIZAVILLE	980	262	277	277	262	282	287	277	329	D26	TSP, Jacson Crnrs Rd
ELLENVILLE	980	239	254	254	239	259	264	254	306	16	NYST, NY 17, US 209
ELMIRA	980	518	533	533	518	538	543	533	585	16	NYST, NY 17
ENDICOTT	980	483	498	498	483	503	508	498	550	16	NYST, NY 17
ESOPUS	980	245	260	260	245	265	270	260	312	18	NYST, NY 299, US 9W
FAHNESTOCK ST PARK	960	159	174	174	159	179	184	174	226	P6	TSP
FAIR OAKS	970	202	217	217	202	222	227	217	269	16	NYST, NY 17
FAIRVIEW	960	214	229	229	214	234	239	229	281	NY 55	TSP, US 9 N
FALLSBURG	980	273	288	288	273	293	298	288	340	16	NYST, NY 17, NY 42
FARMERS MILLS	960	167	182	182	167	187	192	182	234	NY 301	TSP
FERNDALE	980	269	284	284	269	289	294	284	336	16	NYST, NY 17
FERNWOOD	980	332	347	347	332	352	357	347	399	16	NYST, NY 17, NY 17B, NY 97
FINNEGANS CORNER	970	162	177	177	162	182	187	177	229	16	
FISHKILL	960	179	194	194	179	199	204	194	246	I-84	TSP, US 9
FLEISCHMANN'S	980	352	367	367	352	372	377	367	419	19	NYST, NY 28
FLINT	980	205	220	220	205	225	230	220	272	17	NYST, NY 52, NY 208
FLORIDA	970	179	194	194	179	199	204	194	246	16	NYST, NY 17, NY 94
FONDA	980	465	480	480	465	485	490	480	532	28	NYST
FOREST MILLS	960	198	213	213	198	218	223	213	265		
FORESTBURG	980	274	289	289	274	294	299	289	341	16	NYST, NY 17, NY 42 S
FORT MONTGOMERY	970	144	159	159	144	164	169	159	211	GWB	PIP, US 6 US 9 W
FORT PLAIN	980	513	528	528	513	533	538	528	580	29	NYST, NY 5S
FOSTERDALE	980	289	304	304	289	309	314	304	356	16	NYST, NY 17, NY 17B
FREEDOM PLAINS	960	202	217	217	202	222	227	217	269	NY 55	TSP
FREEHOLD	980	350	365	365	350	370	375	365	417	21	NYST, NY 23, NY 32
FREMONT CENTER	980	330	345	345	330	350	355	345	397	16	NYST, NY 17, NY 17B, NY 97
FRENCH WOODS	980	339	354	354	339	359	364	354	406	16	NYST, NY 17, NY 17B, NY 97
GARDINER	980	213	228	228	213	233	238	228	280	17	NYST, NY 52, NY 208 N
GARDNERTOWN	980	186	201	201	186	206	211	201	253	17	NYST
GARDNERVILLE	970	202	217	217	202	222	227	217	269	16	NYST, US 6, NY 284 S
GARNERVILLE	950	152	167	167	152	172	177	167	219	GWB	PIP Exit 11, NY 45, US 202
GARRISON	960	162	177	177	162	182	187	177	229	US 202	TSP, US 9 N, NY 403
GENEVA	980	822	837	837	822	842	847	837	889		
GERMONDS	950	108	123	123	108	128	133	123	175	GWB	PIP Exit 10
GLASCO	980	276	291	291	276	296	301	291	343	19	NYST, NY 32 N
GLEN SPEY	980	253	268	268	253	273	278	268	320		
GLEN WILD	980	235	250	250	235	255	260	250	302		
GLENHAM	960	186	201	201	186	206	211	201	253	I-84	TSP, I-84, NY 52 S
GLENS FALLS	980	434	449	449	434	454	459	449	501	24	NYST, I-87 N
GLOVERSVILLE	980	483	498	498	483	503	508	498	550		
GOSHEN	970	181	196	196	181	201	206	196	248	16	NYST, NY 17
GRAHAMSVILLE	980	275	290	290	275	295	300	290	342	16	NYST, NY 17, NY42
GRAND GEORGE	980	369	384	384	369	389	394	384	436	19	NYST, NY 28, NY 42, NT 23
GRANDVIEW ON HUDSON	950	89	104	104	89	109	114	104	156	GWB	PIP Exit 4, US 9W N
GRANITE	980	253	268	268	253	273	278	268	320	18	NYST, NY 299, US 44
GRASSY POINT	950	125	140	140	125	145	150	140	192	GWB	PIP Exit 13
GREENFIELD PARK	980	258	273	273	258	278	283	273	325	17	NYST, NY 52
GREENVILLE	980	214	229	229	214	234	239	229	281	16	NYST, US 6
GREENWOOD LAKE	970	153	168	168	153	173	178	168	220	15	NYST, NY 17, NY 17A
GRETNA	960	231	246	246	231	251	256	246	298	D15	TSP, Hibernia Rd
GROSSINGER	980	273	288	288	273	293	298	288	340	16	NYST, NY 17

New York

(cont.)

City	Disp.Zone	M	QU	BK	BX	SI	JFK	LAG	NWK	EXIT	ROUTE
HAINES FALLS	980	330	345	345	330	350	355	345	397	20	NYST, NY 32, NY 23 A
HAMILTON	980	806	821	821	806	826	831	821	873		
HANKINS	980	308	323	323	308	328	333	323	375	16	NYST, NY 17, NY 17B, NY 97
HARRIMAN	970	150	165	165	150	170	175	165	217	16	NYST
HARRIS	980	260	275	275	260	280	285	275	327	16	NYST, NY 17
HARTWOOD	980	230	245	245	230	250	255	245	297	16	NYST, US 6, NY 97, NY 42
HASBROUCK	980	266	281	281	266	286	291	281	333	16	NYST, NY 17, NY 42 N
HAVEN	980	227	242	242	227	247	252	242	294	16	NYST, NY 17, NY 209 S
HAVERSTRAW	950	115	130	130	115	135	140	130	182		GWB to PIP Exit 10A
HEMPSTEAD	950	109	124	124	109	129	134	124	176		NYST Exit 30
HERKIMER	980	513	528	528	513	533	538	528	580	30	NYST
HIBERNIA	960	214	229	229	214	234	239	229	281	D15	TSP, Hibernia Rd
HIGH VIEW	980	206	221	221	206	226	231	221	273	GWB	PIP Exit 8, NY 59
HIGH FALLS	980	253	268	268	253	273	278	268	320	18	NYST, NY32 N, NY 213
HIGHLAND	980	237	252	252	237	257	262	252	304	18	NYST, NY 299
HIGHLAND FALLS	970	155	170	170	155	175	180	170	222	GWB	PIP, US 6, US 9W N
HIGHLAND LAKE	980	276	291	291	276	296	301	291	343	16	NYST, US 6, NY 97, NY 55
HIGHLAND MILLS	970	155	170	170	155	175	180	170	222	16	NYST, NY 32
HIGHMOUNT	980	342	357	357	342	362	367	357	409	16	NYST, NY 17
HILLBURN	950	109	124	124	109	129	134	124	176		GWB to PIP Exit 10
HILLCREST	950	113	128	128	113	133	138	128	180		TSP to NY 23
HILLSDALE	980	320	335	335	320	340	345	335	387	D4	TSP, Carpenter Rd
HILLSIDE LAKE	960	179	194	194	179	199	204	194	246		
HOLLOWVILLE	980	312	327	327	312	332	337	327	379		
HOLMES	960	179	194	194	179	199	204	194	246	NY 301	TSP
HOOSICK	980	483	498	498	483	503	508	498	550	24	NYST, I-87, NY7
HOOSICK FALLS	980	483	498	498	483	503	508	498	550	24	NYST, I-87, NY 7
HOPEWELL JUNCTION	960	179	194	194	179	199	204	194	246	NY 52	TSP, NY 376
HORNELL	980	706	721	721	706	726	731	721	773		
HORTON	980	321	336	336	321	341	346	336	388		
HORTONTOWN	960	167	182	182	167	187	192	182	234	P7	TSP
HORTONVILLE	980	298	313	313	298	318	323	313	365	16	NYST, NY 17, NY 17B
HOWELLS	970	194	209	209	194	214	219	209	261	16	NYST, NY 17, NY 17M, NY 211
HUDSON	980	301	316	316	301	321	326	316	368		
HUDSON FALLS	980	504	519	519	504	524	529	519	571	24	NYST, I-87 N, NY 32
HUGHONVILLE	960	199	214	214	199	219	224	214	266	I-84	TSP, I-84, NY 9D
HUGUENOT	970	209	224	224	209	229	234	224	276	16	NYST, US 6, US 209
HUNTER	980	330	345	345	330	350	355	345	397	20	NYST, NY 32, NY23A
HURLEY	980	273	288	288	273	293	298	288	340	19	NYST, US 209
HURLEYVILLE	980	273	288	288	273	293	298	288	340	16	NYST, NY 17
HYDE PARK	960	220	235	235	220	240	245	235	287	NY 55	NYST, NY 55, US 9 N
ITHACA	980	543	558	558	543	563	568	558	610	16	NYST, NY 17, NY 96
JACKSON CORNERS	960	253	268	268	253	273	278	268	320	D26	TSP
JAMESTOWN	980	918	933	933	918	938	943	933	985		
JEFFERSONVILLE	980	298	313	313	298	318	323	313	365	16	NYST, NY 17, NY 17B, NY 52
JEWETT	980	348	363	363	348	368	373	363	415	20	NYST, NY 32, NY 23 A
JOHNSON	970	204	219	219	204	224	229	219	271	16	NYST, US 6, NY 284
JOHNSON CITY	980	451	466	466	451	471	476	466	518	16	NYST, NY 17
JOHNSTOWN	980	413	428	428	413	433	438	428	480	28	NYST, NY 30A N
JONES POINT	970	147	162	162	147	167	172	162	214	GWB	PIP Exit 14, NY 210, US 9W

New York

(cont.)

City	Disp.Zone	M	QU	BK	BX	SI	JFK	LAG	NWK	EXIT	ROUTE
KAUNEONGA LAKE	980	269	284	284	269	289	294	284	336	16	NYST, NY 17, NY 17B
KENOZA LAKE	980	292	307	307	292	312	317	307	359	16	NYST, NY 17, NY 17B, NY 52
KENT CLIFFS	960	155	170	170	155	175	180	170	222	P2A	TSP
KERHONKSON	980	222	237	237	222	242	247	237	289	18	NYST, NY 299, US 44
KIAMESHA	980	251	266	266	251	271	276	266	318	16	NYST, NY 17, NY 42
KIAMESHA LAKE	980	251	266	266	251	271	276	266	318	16	NYST, NY 17, NY 42
KINDERSHOOK	980	346	361	361	346	366	371	361	413	NY 23	TSP, NY 23, US 9 N
KINGSTON	980	252	267	267	252	272	277	267	319	19	NYST
LADENTOWN	950	123	138	138	123	143	148	138	190	GWB	PIP, NY 45 N, US 202
LADLETON	980	301	316	316	301	321	326	316	368	16	NYST, NY 17 Ex 99, NY 55
LAFAYETTEVILLE	960	239	254	254	239	259	264	254	306	NY 199	TSP
LAGRANGE	980	193	208	208	193	213	218	208	260	D9	TSP
LAGRANGEVILLE	980	193	208	208	193	213	218	208	260	D9	TSP
LAKE	970	162	177	177	162	182	187	177	229	15	NYST, NY 17, NY 17A
LAKE CARMEL	960	178	193	193	178	198	203	193	245	US 6	TSP, US 6, NY 52 N
LAKE GEORGE	980	544	559	559	544	564	569	559	611	24	NYST, I-87 N
LAKE HILL	980	290	305	305	290	310	315	305	357	19	NYST, NY 28
LAKE HUNTINGTON	980	292	307	307	292	312	317	307	359	15	NYST, NY 17, NY 17B
LAKE KATRINE	980	273	288	288	273	293	298	288	340	19	NYST, US 9W N
LAKE LUCILLE	970	123	138	138	123	143	148	138	190	GWB	PIP Exit 11
LAKE LUZERNE	970	496	511	511	496	516	521	511	563	24	NYST, I-87, NY 9N
LAKE MAHOPAC	960	167	182	182	167	187	192	182	234	US 6	TSP, US 6N
LAKE MINNEWASKA	980	236	251	251	236	256	261	251	303	18	NYST, NY 299, US 44
LAKE OSCAWANA	960	167	182	182	167	187	192	182	234	US 6	TSP
LAKE PEEKSKILL	960	162	177	177	162	182	187	177	229	US 6	TSP, Oregon Rd
LAKE PLACID	980	729	744	744	729	749	754	744	796		
LAKE SECOR	960	155	170	170	155	175	180	170	222	P1	TSP
LAKEVILLE	970	112	127	127	112	132	137	127	179		
LANESVILLE	980	330	345	345	330	350	355	345	397	19	NYST, NY 28, NY 214
LATHAM	980	405	420	420	405	425	430	420	472	24	NYST, I-87 N
LATTINTOWN	980	213	228	228	213	233	238	228	280	17	NYST, US 9W N
LEEDS	980	321	336	336	321	341	346	336	388	21	NYST, NY 23
LEWBEACH	980	311	326	326	311	331	336	326	378	16	NYST, NY 17
LIBERTY	980	282	297	297	282	302	307	297	349	16	NYST, NY 17, Ex 100
LIBERTY CORNERS	970	282	297	297	282	302	307	297	349	15	NYST, Rt 17 N, Rt 17 A
LIBERTYVILLE	980	236	251	251	236	256	261	251	303	18	NYST, NY 299
LINCOLN PARK	980	276	291	291	276	296	301	291	343	19	NYST
LINLITHGO	980	282	297	297	282	302	307	297	349	NY 199	TSP, US 9N
LITHGOW	960	237	252	252	237	257	262	252	304	US 44	TSP, US 44 N
LITTLE FALLS	980	509	524	524	509	529	534	524	576	30	NYST, NY 5
LIVINGSTON MANOR	980	301	316	316	301	321	326	316	368	16	NYST, NY 17
LLOYD	980	227	242	242	227	247	252	242	294	18	NYST, NY 299
LOCK SHELDRAKE	980	274	289	289	274	294	299	289	341	16	NYST, NY 17, NY 42, NY 52
LOCKPORT	980	1059	1074	1074	1059	1079	1084	1074	1126		
LOMONTVILLE	980	253	268	268	253	273	278	268	320	18	NYST, NY 32, NY 213
LONG EDDY	980	321	336	336	321	341	346	336	388	16	NYST, NY 17, NY 17B, NY 97
LOOMIS	980	275	290	290	275	295	300	290	342	16	NYST, NY 17, NY 52
LOUDONVILLE	980	394	409	409	394	414	419	409	461	23	NYST, US 9 N
LUDINGTOVILLE	960	181	196	196	181	201	206	196	248	US 6	TSP, US 6, NY 52 N
LUZERNE	980	498	513	513	498	518	523	513	565	24	NYST, I-87, NY 9 N
LYONSVILLE	980	252	267	267	252	272	277	267	319	18	NYST, NY 299, US 44, US 209

New York

(cont.)

City	Disp.Zone	M	QU	BK	BX	SI	JFK	LAG	NWK	EXIT	ROUTE
MAHOPAC	960	167	182	182	167	187	192	182	234	US 6	TSP, US 6 N
MAHOPAC FALLS	960	162	177	177	162	182	187	177	229	US 6	TSP, US 6 N
MALDEN ON HUDSON	980	275	290	290	275	295	300	290	342	20	NYST, US 9W
MALONE	980	852	867	867	852	872	877	867	919		
MANITOU	980	159	174	174	159	179	184	174	226	US 202	TSP, NY 9D N
MARGARETVILLE	980	362	377	377	362	382	387	377	429	19	NYST, NY 28
MARLBORO	980	205	220	220	205	225	230	220	272	17	NYST, US 9W
MASSENA	980	941	956	956	941	961	966	956	1008		
MASTENS LAKE	980	227	242	242	227	247	252	242	294	16	NYST, NY 17
MAYBROOK	970	185	200	200	185	205	210	200	252	16	NYST, NY 17, NY 208 N
MEDINA	980	1015	1030	1030	1015	1035	1040	1030	1082		
MIDDLE HOPE	970	199	214	214	199	219	224	214	266	17	NYST, US 9W N
MIDDLETOWN	970	202	217	217	202	222	227	217	269	16	NYST, NY 17, NY 17 M
MILAN	960	251	266	266	251	271	276	266	318	NY 199	TSP
MILBROOK	960	220	235	235	220	240	245	235	287	US 44	TSP
MILESES	960	332	347	347	332	352	357	347	399	16	NYST, NY 17, NY 17B, NY 97
MILFORD	980	496	511	511	496	516	521	511	563	19	NYST, NY 28
MILLERTON	960	262	277	277	262	282	287	277	329	US 44	TSP, US 44 N
MILLTOWN	960	167	182	182	167	187	192	182	234	US 6	TSP, US 6 N, NY 22
MILTON	980	214	229	229	214	234	239	229	281	17	NYST, US 9W N
MINISINK FORD	980	276	291	291	276	296	301	291	343	16	NYST, US 6, NY 97
MODENA	980	205	220	220	205	225	230	220	272	17	NYST, NY 32 N
MOHONK LAKE	980	245	260	260	245	265	270	260	312	18	NYST
MONGAUP	980	239	254	254	239	259	264	254	306	16	NYST, US 6, NY 97
MONGAUP VALLEY	980	262	277	277	262	282	287	277	329	16	NYST, NY 17, NY 17B
MONROE	970	155	170	170	155	175	180	170	222	16	NYST, NY 17
MONSEY	950	113	128	128	113	133	138	128	180	16	NYST, NY 17
MONTGOMERY	970	204	219	219	204	224	229	219	271	17	NYST, NY 17K
MONTICELLO	980	258	273	273	258	278	283	273	325	16	NYST, NY 17
MOUNT HOPE	970	205	220	220	205	225	230	220	272	16	NYST, NY 17, NY 17M
MOUNT IVY	950	124	139	139	124	144	149	139	191	16	NYST, NY 17 to NY 17M
MOUNT MARION	980	274	289	289	274	294	299	289	341	19	NYST, US 9W N
MOUNT RIGA	980	274	289	289	274	294	299	289	341	US 44	TSP, US 44, NY 22 N
MOUNT ROSS	960	251	266	266	251	271	276	266	318	D26	TSP, Jackson Corners Road
MOUNT TREMPER	980	301	316	316	301	321	326	316	368	19	NYST, NY 28
MOUNTAINDALE	980	239	254	254	239	259	264	254	306	16	NYST, NY 17
MOUNTAINVILLE	970	167	182	182	167	187	192	182	234	16	NYST, NY 32 N
NANUET	950	106	121	121	106	126	131	121	173	19	NYST, NY 28
NAPANOCH	980	275	290	290	275	295	300	290	342	16	NYST, NY 17, US 209
NARROWSBURG	980	308	323	323	308	328	333	323	375	16	NYST, NY 17 Ex 113, US 209 N
NAURAUSHAUN	970	79	94	94	79	99	104	94	146		GWB, PIP Ex 6
NELSON CORNERS	960	162	177	177	162	182	187	177	229	US 202	TSP, US 9 N
NELSONVILLE	960	167	182	182	167	187	192	182	234	US 202	TSP, US 9 N, NY 301
NEVERSINK	980	289	304	304	289	309	314	304	356	16	NYST, NY 17, NY 55
NEVIS	980	274	289	289	274	294	299	289	341	NY 199	TSP, NY 199, US 9 N
NEW CITY	950	113	128	128	113	133	138	128	180	17	NYST
NEW HAMBURG	960	202	217	217	202	222	227	217	269	I-84	TSP, I-84, NY 9D N
NEW HAMPTON	970	193	208	208	193	213	218	208	260	16	NYST, NY 17, NY 17M
NEW HARTFORD	980	593	608	608	593	613	618	608	660	31	NYST
NEW HEMPSTEAD	950	114	129	129	114	134	139	129	181		GWB, PIP Exit 10A
NEW HURLEY	980	205	220	220	205	225	230	220	272	17	NYST, Exit 52, NY 208
NEW MILFORD	970	167	182	182	167	187	192	182	234	15	NYST, NY 17, NY 17A, NY 94
NEW PALTZ	980	237	252	252	237	257	262	252	304	18	NYST
NEW SALEM	980	251	266	266	251	271	276	266	318	19	NYST, NY 213 S
NEW WINDSOR	970	193	208	208	193	213	218	208	260	17	NYST, US 9W 5
NEWARK	980	706	721	721	706	726	731	721	773		
NEWBURGH	970	193	208	208	193	213	218	208	260	17	NYST

New York

(cont.)

City	Disp.Zone	M	QU	BK	BX	SI	JFK	LAG	NWK	EXIT	ROUTE
NIAGARA FALLS	980	1059	1074	1074	1059	1079	1084	1074	1126		
NORTH BRANCH	980	307	322	322	307	327	332	322	374	16	NYST, NY 17, NY 17B
NORTH POLE	980	767	782	782	767	787	792	782	834		
NORWICH	970	475	490	490	475	495	500	490	542	16	NYST, NY 17, NY 12 N
NYACK	950	97	112	112	97	117	122	112	164		GWB to PIP to NY 59
OAKLAND VALLEY	980	227	242	242	227	247	252	242	294	16	NYST, NY 17, NY 211
OBERNBURG	980	323	338	338	323	343	348	338	390	16	NYST,NY17,NY17B, NY 97
OGDENSBURG	980	997	1012	1012	997	1017	1022	1012	1064		
OHIOVILLE	980	220	235	235	220	240	245	235	287	18	NYST
OLEAN	980	830	845	845	830	850	855	845	897		
ONEIDA	980	592	607	607	592	612	617	607	659	33	NYST
ONEIDA LAKE	980	615	630	630	615	635	640	630	682	34	NYST, NY 13 N, NY 31
ONEONTA	980	440	455	455	440	460	465	455	507	19	NYST, NY28,NY42, NY 23
ORANGE LAKE	970	193	208	208	193	213	218	208	260	17	NYST, NY 52
ORANGEBURG	950	100	115	115	100	120	125	115	167		
OSCAWANA CORNERS	960	159	174	174	159	179	184	174	226	US 6	TSP
OSCAWANA LAKE	960	159	174	174	159	179	184	174	226	US 6	TSP
OSWEGO	980	781	796	796	781	801	806	796	848	16	NYST, NY 17
OTEGO	980	363	378	378	363	383	388	378	430		
OTISVILLE	970	213	228	228	213	233	238	228	280	16	NYST,NY17,NY17M,NY 21
OWEGO	980	163	178	178	163	183	188	178	230		
OXFORD	970	143	158	158	143	163	168	158	210	16	NYST, NY 17
PAINTED POST	980	627	642	642	627	647	652	642	694	16	NYST, NY 17
PALISADES	950	81	96	96	81	101	106	96	148		GWB to PIP to US 9W
PALMYRA	980	864	879	879	864	884	889	879	931		
PARKSVILLE	980	282	297	297	282	302	307	297	349	16	NYST, NY 17
PATAUKUNK	980	260	275	275	260	280	285	275	327	16	NYST, NY 17, US 209 N
PATTERSON	960	204	219	219	204	224	229	219	271	43	SMRP, NY 22
PAWLING	960	205	220	220	205	225	230	220	272	43	SMRP, NY 22
PEAKVILLE	980	339	354	354	339	359	364	354	406	16	NYST, NY 17
PEARL RIVER	950	97	112	112	97	117	122	112	164		GWB to PIP Exit 6
PECKSVILLE	960	178	193	193	178	198	203	193	245	US 6	TSP, US 6, NY 52
PENN YAN	980	781	796	796	781	801	806	796	848		
PHILLIPSBURGH	970	186	201	201	186	206	211	201	253	16	NYST, NY 17
PHILLIPSPORT	980	236	251	251	236	256	261	251	303	16	NYST, NY 17, NY 209 N
PHILMONT	980	307	322	322	307	327	332	322	374	NY 217	TSP
PHOENICIA	980	311	326	326	311	331	336	326	378	19	NYST, NY 28
PIERMONT	950	91	106	106	91	111	116	106	158		
PINE BUSH	970	214	229	229	214	234	239	229	281	17	NYST, NY 52
PINE HILL	980	339	354	354	339	359	364	354	406	19	NYST, NY 28
PINE ISLAND	970	175	190	190	175	195	200	190	242	15	NYST, NY 17, NY 17A
PINE PLAINS	960	253	268	268	253	273	278	268	320	NY 199	TSP
PITTS TOWN	980	334	349	349	334	354	359	349	401		
PLATTEKILL	980	202	217	217	202	222	227	217	269	17	NYST, NY 32 N
PLATTSBURGH	980	779	794	794	779	799	804	794	846		
PLEASANT PLAINS	960	237	252	252	237	257	262	252	304	D16	TSP, Clinton Hollow Rd
PLEASANT VALLEY	960	213	228	228	213	233	238	228	280	NY 55	TSP, NY 55, US 44 N
POMONA	950	122	137	137	122	142	147	137	189		GWB to PIP Exit 11
POMONA HEIGHTS	950	115	130	130	115	135	140	130	182		GWB to PIP Exit 11
POND EDDY	980	252	267	267	252	272	277	267	319	16	NYST, US 6, NY 97
PORT EWEN	980	266	281	281	266	286	291	281	333	19	NYST, US 9W
PORT JERVIS	970	209	224	224	209	229	234	224	276	GWB	US 46, NJ 23N
POTSDAM	980	951	966	966	951	971	976	966	1018		
POTTERSVILLE	980	266	281	281	266	286	291	281	333	16	NYST, NY 17, US 209 N
POUGHKEEPSIE	960	212	227	227	212	232	237	227	279	NY 55	TSP, NY 55 W
POUGHQUAG	960	193	208	208	193	213	218	208	260	NY 52	TSP, NY 52, NY 216
PURLING	980	334	349	349	334	354	359	349	401	21	NYST, NY 23
PUTNAM LAKE	960	164	179	179	164	184	189	179	231		
PUTNAM VALLEY	960	144	159	159	144	164	169	159	211	US 202	TSP, US 202, Oregon Rd
QUARRY HILL	960	182	197	197	182	202	207	197	249		
QUARRYVILLE	980	290	305	305	290	310	315	305	357	20	NYST, NY 32

New York

(cont.)

City	Disp.Zone	M	QU	BK	BX	SI	JFK	LAG	NWK	EXIT	ROUTE
RAMPO	950	113	128	128	113	133	138	128	180		GWB to PIP Exit 8 to NY 59W
RAVENA	980	376	391	391	376	396	401	391	443	21	NYST, US 9W N
RED HOOK	960	245	260	260	245	265	270	260	312	NY 199	TSP, US 9
RED MILLS	980	178	193	193	178	198	203	193	245		
RED OAKS MILL	960	205	220	220	205	225	230	220	272	I-84	TSP, US 9 N
RENSSELAER	980	376	391	391	376	396	401	391	443	23	NYST
RHINEBECK	960	228	243	243	228	248	253	243	295	NY 199	TSP, NY 308
RHINECLIFF	960	236	251	251	236	256	261	251	303	NY 199	TSP, NY 308
RIFTON	980	238	253	253	238	258	263	253	305	18	NYST, NY 299, NY 32, NY 312
RIO	970	238	253	253	238	258	263	253	305	16	NYST, US 6, NY 97, NY 42
ROCHESTER	980	750	765	765	750	770	775	765	817		
ROCK HILL	980	252	267	267	252	272	277	267	319		
ROCK TAVERN	970	182	197	197	182	202	207	197	249	17	NYST, NY 207
ROCK VALLEY	980	321	336	336	321	341	346	336	388	16	NY 17, NY 17B, NY 97
ROCKLAND	980	308	323	323	308	328	333	323	375	16	NYST, NY 17
ROCKVILLE	970	202	217	217	202	222	227	217	269	16	NYST, NY 17
ROME	980	590	605	605	590	610	615	605	657	31	NYST, NY 49
ROSCOE	980	321	336	336	321	341	346	336	388	16	NYST, NY 17
ROSENDALE	980	238	253	253	238	258	263	253	305	18	NYST, NY 32, N 213
RUBY	980	269	284	284	269	289	294	284	336	19	NYST, US 9W N
SAINT ELMO	980	204	219	219	204	224	229	219	271	17	NYST, NY 52
SAINT JOSEPHS	980	262	277	277	262	282	287	277	329	16	NYST, NY 17, NY 42 S
SAINT REMY	980	245	260	260	245	265	270	260	312	19	NYST, NY 213 S
SALAMANCA	980	865	880	880	865	885	890	880	932		
SALISBURY MILLS	970	179	194	194	179	199	204	194	246	16	NYST, NY 32 N
SALT POINT	960	223	238	238	223	243	248	238	290	D15	TSP
SAMSONVILLE	980	266	281	281	266	286	291	281	333	16	NYST, NY 17, NY 209 N
SARANAC	980	821	836	836	821	841	846	836	888		
SARANAC LAKE	980	779	794	794	779	799	804	794	846		
SARATOGA SPRINGS	980	447	462	462	447	467	472	462	514	24	NYST, I-87 N
SAUGERTIES	980	275	290	290	275	295	300	290	342	20	NYST
SCHENECTADY	980	413	428	428	413	433	438	428	480	25	NYST, I-890
SCHROON LAKE	980	607	622	622	607	627	632	622	674	24	NYST, I-87 N
SCOTIA	980	419	434	434	419	439	444	434	486	25	NYST, I-890
SHANDAKEN	980	328	343	343	328	348	353	343	395	19	NYST, NY 28
SHARON	980	478	493	493	478	498	503	493	545	24	NYST, US 20
SHARON SPRINGS	980	484	499	499	484	504	509	499	551	24	NYST, US 20
SHEKOMOKO	960	252	267	267	252	272	277	267	319	US 44	TSP, NY 82 N
SHENANDOAH	960	182	197	197	182	202	207	197	249	D1	TSP
SHOKAN	980	289	304	304	289	309	314	304	356	19	NYST, NY 28
SHUNPIKE	960	223	238	238	223	243	248	238	290	US 44	TSP, NY 82 N
SIDNEY	980	417	432	432	417	437	442	432	484	16	NYST, NY 17, NY 8 N
SKANEATELES	980	736	751	751	736	756	761	751	803		
SLATE HILL	970	199	214	214	199	219	224	214	266	16	NYST, US 6
SLOATSBURG	950	128	143	143	128	148	153	143	195		PIP Exit 8 to NY 59W to NY 17
SMALLWOOD	980	266	281	281	266	286	291	281	333	16	NYST, NY 17, NY 17B
SOUTH FALLSBURG	980	253	268	268	253	273	278	268	320	16	NYST, NY 17, NY 42
SOUTHFIELDS	970	140	155	155	140	160	165	155	207		GWB to PIP to NY 210W
SPARKILL	950	89	104	104	89	109	114	104	156		GWB to PIP to US 9W N
SPARROW BUSH	970	231	246	246	231	251	256	246	298	16	NYST, US 6, NY 97
SPRING GLEN	980	238	253	253	238	258	263	253	305	16	NYST, NY 17, US 209
SPRING VALLEY	950	110	125	125	110	130	135	125	177		GWB to PIP Exit 8 to NY 59
STAATSBURG	960	210	225	225	210	230	235	225	277	NY 55	TSP, NY 55, US 9 N
STAMFORD	980	391	406	406	391	411	416	406	458	19	NYST, NY 28, NY 42, NY 23
STANFORDVILLE	960	227	242	242	227	247	252	242	294	US 44	TSP, NY 82 N
STATE PARK	960	159	174	174	159	179	184	174	226		
STERLING FOREST	970	144	159	159	144	164	169	159	211	GWB	PIP Exit 14, NY 210 W
STISSING	960	237	252	252	237	257	262	252	304	US 44	TSP, NY 82 N
STONE RIDGE	980	245	260	260	245	265	270	260	312	18	NYST, NY 32, NY 213
STONY POINT	950	140	155	155	140	160	165	155	207		GWB to PIP Exit 14 to NY 210
STORMVILLE	960	179	194	194	179	199	204	194	246	NY 52	TSP

New York

(cont.)

City	Disp.Zone	M	QU	BK	BX	SI	JFK	LAG	NWK	EXIT	ROUTE
SUFFERN	950	112	127	127	112	132	137	127	179	15	NYST
SUGAR LOAF	970	178	193	193	178	198	203	193	245	16	NYST, NY 17
SUMMIT PARK	980	122	137	137	122	142	147	137	189	GWB	PIP Exit 10A
SUMMITVILLE	980	231	246	246	231	251	256	246	298	16	NYST, NY 17, US 209 N
SUNDOWN	980	289	304	304	289	309	314	304	356	16	NYST,NY17,US209 N,NY 55A
SURPRISE	980	369	384	384	369	389	394	384	436	21	NYST, US 9W, NY 81
SWAN LAKE	980	276	291	291	276	296	301	291	343	16	NYST, NY 17
SYRACUSE	980	606	621	621	606	626	631	621	673	36	NYST
TALLMAN	950	110	125	125	110	130	135	125	177		GWB to PIP Exit 8 to NY 59
TANNERSVILLE	980	328	343	343	328	348	353	343	395	20	NYST, NY 32 NY 23A
TAPPAN	950	86	101	101	86	106	111	101	153	GWB	PIP Exit 5
THIELLS	950	116	131	131	116	136	141	131	183		GWB to PIP Exit 13
THOMPSONVILLE	980	245	260	260	245	265	270	260	312	16	NYST, NY 17
TICONDEROGA	980	601	616	616	601	621	626	616	668	24	NYST, I-87N, NY 9N
TILLY FOSTER	960	159	174	174	159	179	184	174	226	US 6	TSP, US 6
TIVOLI	960	269	284	284	269	289	294	284	336	D26	TSP, NY 402
TOMKINS COVE	950	123	138	138	123	143	148	138	190	GWB	PIP Exit 14, NY 210, US 9W
TOMPKINS CORNERS	960	144	159	159	144	164	169	159	211	P2A	TSP
TOWNERS	960	167	182	182	167	187	192	182	234	43	SMRP, NY 22, NY 216
TRAVIS CORNERS	960	159	174	174	159	179	184	174	226	US 202	TSP, US 9 N
TROY	980	380	395	395	380	400	405	395	447	23	NYST, NY 32, NY 2
TUPPER LAKE	980	750	765	765	750	770	775	765	817		
TURNWOOD	980	380	395	395	380	400	405	395	447	16	NYST, NY 17
TUXEDO PARK	970	127	142	142	127	147	152	142	194	GWB	PIP Exit 8, NY 59W, NY 17
ULSTER HEIGHTS	980	289	304	304	289	309	314	304	356	16	NYST, NY 17, US 209 N
ULSTER PARK	980	277	292	292	277	297	302	292	344	18	NYST, NY 299, US 9W N
ULSTERVILLE	980	250	265	265	250	270	275	265	317	17	NYST, NY 52
UNION CENTER	980	269	284	284	269	289	294	284	336	18	NYST, NY 299, US 9W N
UNIONVILLE	970	236	251	251	236	256	261	251	303	16	NYST, US 6, NY 284 S
UNIONVILLE(SULL)	980	311	326	326	311	331	336	326	378	16	NYST, NY 17, NY 42, NY 55
UPPER NYACK	950	105	120	120	105	125	130	120	172		GWB to PIP Exit 8 to NY 59
UTICA	980	622	637	637	622	642	647	637	689	31	NYST
VAILS GATE	970	175	190	190	175	195	200	190	242	17	NYST, NY 32 S
VALLEY COTTAGE	950	100	115	115	100	120	125	115	167		GWB to PIP Exit 8 to NY 59
VERBANK	960	213	228	228	213	233	238	228	280	NY 82	TSP, NY 82 N
VERBANK VILLAGE	960	206	221	221	206	226	231	221	273	NY 82	TSP, NY 82 N
VIOLA	950	109	124	124	109	129	134	124	176		GWB to PIP Exit 8 to NY 59W
WALDEN	970	199	214	214	199	219	224	214	266	17	NYST, NY 52
WALKER VALLEY	980	227	242	242	227	247	252	242	294	17	NYST, NY 52
WALLKILL	980	206	221	221	206	226	231	221	273	17	NYST, NY 52, NY 208
WAPPINGERS FALLS	960	186	201	201	186	206	211	201	253	I-84	TSP, I-84, NY 9D N
WARRENSBURG	980	476	491	491	476	496	501	491	543	24	NYST, I-87 N
WARWICK	970	164	179	179	164	184	189	179	231	GWB	PIP Exit 14, NY 210, NY 17A
WASHINGTONVILLE	970	179	194	194	179	199	204	194	246	16	NYST, NY 17, NY 208 N
WATERLOO MILLS	980	214	229	229	214	234	239	229	281	16	NYST, US 6, NY 284 S
WATERTOWN	980	860	875	875	860	880	885	875	927		
WATERVLIT	980	405	420	420	405	425	430	420	472	24	NYST, I-87, NY 7
WAWARSING	980	253	268	268	253	273	278	268	320	16	NYST, NY 17, US 209 N
WEST CAMP	980	290	305	305	290	310	315	305	357	20	NYST, US 9W N
WEST CORNWALL	970	181	196	196	181	201	206	196	248	16	NYST, US 6, NY 32 N
WEST HAVERSTRAW	950	116	131	131	116	136	141	131	183		GWB to PIP to US 9 W N
WEST HURLEY	980	273	288	288	273	293	298	288	340	19	NYST, NY 28
WEST NYACK	950	99	114	114	99	119	124	114	166		GWB to PIP Exit 8 to NY 59
WEST PARK	980	237	252	252	237	257	262	252	304	18	NYST, NY 299, NY 9W N
WEST PATTERSON	960	178	193	193	178	198	203	193	245	43	SMRP, NY 22, NY 311
WEST POINT	970	162	177	177	162	182	187	177	229	GWB	PIP Exit 16, US 9W N
WESTPORT	980	654	669	669	654	674	679	669	721		
WEST SHOKAN	980	282	297	297	282	302	307	297	349	19	NYST, NY 28, NY 28A
WESTTOWN	970	205	220	220	205	225	230	220	272	16	NYST, US 6, NY 284 S

New York

(cont.)

City	Disp.Zone	M	QU	BK	BX	SI	JFK	LAG	NWK	EXIT	ROUTE
WHITE LAKE	980	269	284	284	269	289	294	284	336	16	NYST, NY 17, NY 17B
WHITE SULPHUR SPRING	980	293	308	308	293	313	318	308	360	16	NYST, NY 17, NY 52
WILCOX	970	178	193	193	178	198	203	193	245	15	NYST, NY 17, NY 17A
WILLOW	980	293	308	308	293	313	318	308	360	19	NYST, NY 28, NY 212
WILLOW GROVE	970	135	150	150	135	155	160	150	202	GWB	PIP Exit 13
WILLOWEMOC	980	298	313	313	298	318	323	313	365	16	NYST, NY 17
WINDHAM	980	358	373	373	358	378	383	373	425	21	NYST, NY 23
WINGDALE	960	199	214	214	199	219	224	214	266	43	SMRP, NY 22
WINTERTON	980	214	229	229	214	234	239	229	281	16	NYST, NY 17
WOODBOURNE	980	227	242	242	227	247	252	242	294	16	NYST, NY 17, NY 42 N
WOODBURY	970	155	170	170	155	175	180	170	222		
WOODBURY FALLS	970	155	170	170	155	175	180	170	222	16	NYST, US 6, NY 32
WOODRIDGE	980	251	266	266	251	271	276	266	318	16	NYST, NY 17
WOODSTOCK	980	289	304	304	289	309	314	304	356	19	NYST, NY 28, NY 375
WURTSBORO HILLS	980	227	242	242	227	247	252	242	294	16	NYST, NY 17
YOUNGSVILLE	980	292	307	307	292	312	317	307	359	16	NYST, NY 17, NY 52
YULAN	980	276	291	291	276	296	301	291	343	16	NYST, US 6, NY 97

Westchester Co.

CITY	Disp.Zone	M	QU	BK	BX	SI	JFK	LAG	NWK	EXIT	ROUTE
AMAWALK	930	147	162	162	147	167	172	162	214	21	TSP, US 202
ANNSVILLE	930	147	162	162	147	167	172	162	214	21	TSP, US 9
ARCHVILLE	930	97	112	112	97	117	122	112	164	9	NYST, US 9 N
ARDSLEY	910	78	93	93	78	98	103	93	145	17	SMRP, Ashford Ave
ARDSLEY ON HUDSON	910	83	98	98	83	103	108	98	150	17	SMRP, Ashford Ave, US 9
ARMONK	940	112	127	127	112	132	137	127	179	28	BRP, NY 22 N
BANKSVILLE	940	122	137	137	122	142	147	137	189		HRP, US 684, Rt 22 N
BEDFORD	940	125	140	140	125	145	150	140	192	39	SMRP
BEDFORD CENTER	940	125	140	140	125	145	150	140	192	39	SMRP
BEDFORD HILLS	940	125	140	140	125	145	150	140	192	39	SMRP
BEDFORD VILLAGE	940	125	140	140	125	145	150	140	192	39	SMRP
BOUTONVILLE	940	153	168	168	153	173	178	168	220	43	SMRP, NY 22, NY 35 W
BRIARCLIFF MANOR	930	100	115	115	100	120	125	115	167	29	SMRP, NY 9A
BRONXVILLE	920	74	89	89	74	94	99	89	141	1	BRP, Bronxville
BUCHANAN	930	139	154	154	139	159	164	154	206	26	SMRP, NY 9A N
CAMP SMITH	930	148	163	163	148	168	173	163	215		TSP, US 202, US 6
CHAPPAQUA	940	105	120	120	105	125	130	120	172	32	SMRP
CHAUNCEY	910	78	93	93	78	98	103	93	145	16	SMRP
CORTLAND	930	138	153	153	138	158	163	153	205	TSP	Rte 17 W, Rte 9A, US 9N
CRESTWOOD	920	78	93	93	78	98	103	93	145		TSP, US 202
CROMPOND	930	139	154	154	139	159	164	154	206	43	SMRP, NY 22, NY 35 W
CROSS RIVER	940	138	153	153	138	158	163	153	205		I-684 Exit 6, RT 35 E
CROTON	930	128	143	143	128	148	153	143	195	26	SMRP, NY 9A, US 9
CROTON FALLS	930	159	174	174	159	179	184	174	226	43	SMRP, NY 22
CROTON HEIGHTS	930	136	151	151	136	156	161	151	203		
CROTON LAKE	930	133	148	148	133	153	158	148	200		TSP
CROTON ON HUDSON	930	115	130	130	115	135	140	130	182	26	SMRP, NY 9A, US 9
CROTONVILLE	930	115	130	130	115	135	140	130	182	26	SMRP, NY 9A
CRUGERS	930	128	143	143	128	148	153	143	195	26	SMRP, NY 9A, US 9
DOBBS FERRY	910	78	93	93	78	98	103	93	145	17	SMRP, Ashford Ave
DUNWOODIE	910	74	89	89	74	94	99	89	141	5	SMRP, Yonkers Ave
EASTCHESTER	920	78	93	93	78	98	103	93	145	12	CCP, NY 22
EASTVIEW	910	89	104	104	89	109	114	104	156	23	SMRP
ELMSFORD	910	91	106	106	91	111	116	106	158		I-87, I-287
FLEETWOOD	920	81	96	96	81	101	106	96	148	11	CCP, Broad St
FURNACE WOODS	930	127	142	142	127	147	152	142	194		
GLENVILLE	910	84	99	99	84	104	109	99	151	21	SMRP, NY 119
GLENWOOD	910	67	82	82	67	87	92	82	134	21	SMRP, NY 119
GOLDENS BRIDGE	940	153	168	168	153	173	178	168	220		HRP, I-684 N
GRANITE SPRINGS	930	129	144	144	129	149	154	144	196		
GRANTS CORNERS	940	138	153	153	138	158	163	153	205		
GREENBURGH	910	89	104	104	89	109	114	104	156		I-87, NY 119
GREENVILLE	910	91	106	106	91	111	116	106	158	17	SMRP, Ardsley Rd, NY 100
HARMON	930	93	108	108	93	113	118	108	160		
HARMON ON HUDSON	930	118	133	133	118	138	143	133	185	26	SMRP, NY 9A, US 9
HARRISON	920	84	99	99	84	104	109	99	151	25	HRP, NY 127
HARTSDALE	920	84	99	99	84	104	109	99	151	15	BRP
HASTINGS ON HUDSON	910	78	93	93	78	98	103	93	145	12	SMRP
HAWTHORNE	930	97	112	112	97	117	122	112	164	26	SMRP, NY 141
HAWTHORNE CIRCLE	930	97	112	112	97	117	122	112	164	26	SMRP
INDIAN POINT	940	114	129	129	114	134	139	129	181		
IRVINGTON	910	89	104	104	89	109	114	104	156	19	SMRP, Harrison Rd
JEFFERSON VALLEY	930	148	163	163	148	168	173	163	215		TSP, US 6 N
KATONAH	940	133	148	148	133	153	158	148	200		HRP, 684 Exit 6
KITCHAWAN	930	122	137	137	122	142	147	137	189		TSP, NY 134

Westchester Co. (cont.)

CITY	Disp.Zone	M	QU	BK	BX	SI	JFK	LAG	NWK	EXIT	ROUTE
LAKE LINCOLNDALE	940	159	174	174	159	179	184	174	226		US 202, TSP, Lovell St
LAKE MOHEGAN	930	144	159	159	144	164	169	159	211		US 6, TSP
LARCHMONT	920	78	93	93	78	98	103	93	145	9	NET (I-95)
LEWISBORO	940	155	170	170	155	175	180	170	222	28	BRP,NY22,NY 35,NY123
LINCOLNDALE	940	155	170	170	155	175	180	170	222		TSP
MAHANSIC STATE PARK	930	124	139	139	124	144	149	139	191		
MAMARONECK	920	83	98	98	83	103	108	98	150	18	NET (I-95)
MILLWOOD	930	116	131	131	116	136	141	131	183		TSP
MOHEGAN LAKE	930	144	159	159	144	164	169	159	211		TSP
MONTROSE	930	127	142	142	127	147	152	142	194	26	SMRP, NY 9A N
MOUNT HOPE	910	78	93	93	78	98	103	93	145	17	SMRP
MOUNT KISCO	940	125	140	140	125	145	150	140	192	34	SMRP
MOUNT PLEASANT	930	99	114	114	99	119	124	114	166	W 6	TSP
MOUNT VERNON	920	77	92	92	77	97	102	92	144		BRP, Exit Oak St
NEW CASTLE	940	114	129	129	114	134	139	129	181		SMRP, RT 133 W
NEW ROCHELLE	920	77	92	92	77	97	102	92	144	8	NET (I-95)
NORTH CASTLE	940	114	129	129	114	134	139	129	181	28	BRP, NY 22 N
NORTH PELHAM	920	77	92	92	77	97	102	92	144	12	HRP, E. Lincoln Ave
NORTH SALEM	940	159	174	174	159	179	184	174	226	43	SMRP, NY22 N,NY 116
NORTH TARRYTOWN	910	97	112	112	97	117	122	112	164	9	NYST, US 9 N
NORTH WHITE PLAINS	920	89	104	104	89	109	114	104	156	26	BRP, NY 22
NORTH YONKERS	910	78	93	93	78	98	103	93	145		HHP, Exit Broadway
OSCAWANA	930	128	143	143	128	148	153	143	195	26	SMRP, NY 9A N
OSSINING	930	112	127	127	112	132	137	127	179	26	SMRP, NY 9A N, NY 133
PEEKSKILL	930	140	155	155	140	160	165	155	207	26	SMRP, NY 9A N, US 9
PELHAM	920	77	92	92	77	97	102	92	144	9	HRP, Wolfs Lane
PELHAM MANOR	920	77	92	92	77	97	102	92	144	7	HRP, US 1
PHILIPSE MANOR	930	99	114	114	99	119	124	114	166		HHP, Exit B'way
PLAYLAND (RYE BEACH)	920	84	99	99	84	104	109	99	151	19	NET Exit 19,Playland Pkwy
PLEASANTSIDE	930	122	137	137	122	142	147	137	189		
PLEASANTVILLE	930	110	125	125	110	130	135	125	177	29	SMRP
POCANTICO HILLS	930	93	108	108	93	113	118	108	160	23	SMRP
PORT CHESTER	920	97	112	112	97	117	122	112	164	13	NET (I-95)
POUND RIDGE	940	144	159	159	144	164	169	159	211	28	BRP, NY 22 N
PURCHASE	920	95	110	110	95	115	120	110	162	27	NRP, NY 120 N
PURDYS	940	151	166	166	151	171	176	166	218	43	SMRP, NY 22
ROE PARK	930	133	148	148	133	153	158	148	200		
RYE	920	87	102	102	87	107	112	102	154	19	NET (I-95)
RYE BEACH	920	97	112	112	97	117	122	112	164		
RYE BROOK	920	97	112	112	97	117	122	112	164		HRP, Exit 28 or 29
SALEM CENTER	940	162	177	177	162	182	187	177	229	43	SMRP,NY 22,N 35,NY124
SALEM CORNERS	940	144	159	159	144	164	169	159	211		
SCARBOROUGH	930	110	125	125	110	130	135	125	177	9	NYST, US 9 N
SCARSDALE	920	78	93	93	78	98	103	93	145	12	BRP, Crane Rd
SCOTTS CORNERS	940	144	159	159	144	164	169	159	211	43	SMRP, NY 22, NY 121
SHENOROCK	930	150	165	165	150	170	175	165	217		
SHRUB OAK	930	148	163	163	148	168	173	163	215		
SLEEPY HOLLOW	930	97	112	112	97	117	122	112	164	9	NYST, US 9 N
SOMERS	940	155	170	170	155	175	180	170	222	43	SMRP, NY 22, NY 116
SOUTH SALEM	940	159	174	174	159	179	184	174	226	43	SMRP, NY 22, NY 35
SPARTA	930	97	112	112	97	117	122	112	164	9	NYST, US 9N
TARRYTOWN	910	84	99	99	84	104	109	99	151	9	NYST, US 9
TEATOWN	930	125	140	140	125	145	150	140	192	9	NYST, US 9 N, NY 134
THORNWOOD	930	110	125	125	110	130	135	125	177	26	SMRP, NY 141
TUCKAHOE	920	77	92	92	77	97	102	92	144	3	BRP, Elm St

Westchester Co. (cont.)

CITY	Disp.Zone	M	QU	BK	BX	SI	JFK	LAG	NWK	EXIT	ROUTE
VALHALLA	920	93	108	108	93	113	118	108	160	W 2	TSP, Columbus Ave
VAN CORTLANDTVILLE	930	151	166	166	151	171	176	166	218		TSP to Oregon Rd.
VERPLANCK	930	135	150	150	135	155	160	150	202	26	SMRP, NY 9A N
VISTA	940	155	170	170	155	175	180	170	222		SMRP Exit 43 to NY 22
WACCABUC	940	159	174	174	159	179	184	174	226	43	SMRP,NY22,NY35, NY121N
WESTCHESTER AIRPORT	940	104	119	119	104	124	129	119	171		
WHITE PLAINS	920	89	104	104	89	109	114	104	156	22	BRP, County Ctr.
YONKERS	910	74	89	89	74	94	99	89	141		NYST Exit 1 thru 6
YORKTOWN	930	141	156	156	141	161	166	156	208		SBP to TSP to US 202
YORKTOWN HEIGHTS	930	122	137	137	122	142	147	137	189	W 18	TSP, Underhill Ave

Pennsylvania

City	Disp.Zone	M	QU	BK	BX	SI	JFK	LAG	NWK	COUNTY	ROUTE
ABINGTON	777	242	257	257	257	257	267	257	309	MONTGOMERY	NJT,PT EXIT 27,PA 611S
ALBRIGHTSVILLE	777	343	358	358	358	358	368	358	410		
ALQUIPPA	777	1044	1059	1059	1059	1059	1069	1059	1111	BEAVER	RTE 80W
ALLENTOWN	777	288	303	303	303	303	313	303	355	LEHIGH	NJT,US 22
ALTOONA	777	723	738	738	738	738	748	738	790	BLAIR	HT,I-95 TO I-76
AMBLER	777	260	275	275	275	275	285	275	327	MONTGOMERY	NJT E6PT EX 26 RTE 309-
ANNVILLE	777	403	418	418	418	418	428	418	470		
ASPERVILLE	777	232	247	247	247	247	257	247	299		
BALA CYNWYD	777	253	268	268	268	268	278	268	320	MONTGOMERY	NJT,EX 6,PT EX 24,I-76E EX
BENSALEM	777	272	287	287	287	287	297	287	339	BUCKS	NJT,EX 6-PT-X 28
BERWICK	777	383	398	398	398	398	408	398	450	COLUMBIA	RTE 80W
BERWYB	777	291	306	306	306	306	316	306	358	BUCKS	NJT,X 6 PT X 24,US 202 S
BETHLEHEM	777	237	252	252	252	252	262	252	304	NORTHAMPTON	I-78W
BLAKESLEE	777	292	307	307	307	307	317	307	359		RTE 80,EXP 43,RTE 115N
BLOOMBURG	777	217	232	232	232	232	242	232	284		
BLUE BALL	777	401	416	416	416	416	426	416	468	LANCASTER	NJT,EX 6 PTX 22-RTE 23
BLUE BELL	777	278	293	293	293	293	303	293	345	MONTGOMERY	NJT,X 6 PT X 25
BRATFORD	777	805	820	820	820	820	830	820	872		
BRISTOL	777	198	213	213	213	213	223	213	265	BUCKS CITY	
BRYN MAWR	777	265	280	280	280	280	290	280	332	MONTGOMERY	NJT,PT,I-75E,RTE 320 S
BUCKS HILLS FALLS	777	244	259	259	259	259	269	259	311	MONROE	I-80,P49,RT191,RT446
BUTLER	777	1020	1035	1035	1035	1035	1045	1035	1087	BUTLER	RTE 80
CAMPBILL	777	444	459	459	459	459	469	459	511	CUMBERLAND	NJT,EX PT X 17
CANADENIS	777	268	283	283	283	283	293	283	335	MONROE	
CARAFOLIS	777	928	943	943	943	943	953	943	995		
CARBONDALE	777	351	366	366	366	366	376	366	418	LACKWANNA	I-80, I-380, I-81N
CARVERSVILLE	777	236	251	251	251	251	261	251	303		
CHADDSFORD	777	338	353	353	353	353	363	353	405		
CHELTEHAM	777	247	262	262	262	262	272	262	314	MONTGOMERY	NJT,X 6,PT X 27,R 611 S
CHESTER	777	283	298	298	298	298	308	298	350	DELAWARE	NJT,X 2,US 322N
CHESTNUT HILL	777	255	270	270	270	270	280	270	322	PHILADELPHIA	NJT,PT,RTE 309 S
CLARK SMITH	777	323	338	338	338	338	348	338	390		
COATSVILLE	777	320	335	335	335	335	345	335	387		
COLLEGEVILLE	777	286	301	301	301	301	311	301	353		
COLUMBIA	777	212	227	227	227	227	237	227	279		
CONHOCKEN	777	302	317	317	317	317	327	317	369		
COOPERSBURG	777	244	259	259	259	259	269	259	311		
CORNWALL	777	251	266	266	266	266	276	266	318	LEBANON	NJT-EX 6-PT-X 20
CORNSWELL HEIGHT	777	212	227	227	227	227	237	227	279	BUCKS	NJT,PT,US 13S
CRYSTAL LAKE	777	756	771	771	771	771	781	771	823		NJT,PT
DALLAS	777	346	361	361	361	361	371	361	413		
DELANO	777	330	345	345	345	345	355	345	397	MONTOUR	RTE 80W
DANVILLE	777	426	441	441	441	441	451	441	493		
DEVONE	777	319	334	334	334	334	344	334	386		
DINGMANS FERRY	777	299	314	314	314	314	324	314	366	PIKE	180, NJ 34,RT 15N RT 521
DOWINGTON	777	319	334	334	334	334	344	334	386	CHESTER	NJT X 6-PT X 23
DOYLESTOWN	777	214	229	229	229	229	239	229	281	BUCKS	I-78W
DREXILL HILL	777	258	273	273	273	273	283	273	325		
DUNMORE	777	323	338	338	338	338	348	338	390		

Pennsylvania

(Cont.)

City	Disp.Zone	M	QU	BK	BX	SI	JFK	LAG	NWK	COUNTY	ROUTE
EASTON	777	263	278	278	278	278	288	278	330	NORTHAMPTON	I-78W
EAST GREENVILLE	777	278	293	293	293	293	303	293	345		
EAST STROUDSBURG	777	213	228	228	228	228	238	228	280	MONROE	I-80-P49
EFFORT	777	292	307	307	307	307	317	307	359		I-80-X 43-RTE 115S
ELKINS PARK	777	247	262	262	262	262	272	262	314	MONTGOMERY	NJT,X 6PT X 27
ERIE	777	1060	1075	1075	1075	1075	1085	1075	1127	ERIE	80W-TO RTE 79N
ESSINGTON	777	265	280	280	280	280	290	280	332		
EXETER	777	331	346	346	346	346	356	346	398		
EXTON	777	302	317	317	317	317	327	317	369	CHESTER	NJT,X 6-PT X 23
FAIRVILLE	777	296	311	311	311	311	321	311	363		
FAIRLESS HILLS	777	198	213	213	213	213	223	213	265	BUCKS	NJT,X 9 US 1 SO
FARI FILLE	777	325	340	340	340	340	350	340	392		
FERNDALE	777	261	276	276	276	276	286	276	328		
FORT WASHINGTON	777	258	273	273	273	273	283	273	325	MONTGOMERY	NJT,X 6-PT X 26
FOX CHASE	777	300	315	315	315	315	325	315	367	PHILADELPHIA	NJT,PT,US 1 SO,RT 73 N
FRASER	777	329	344	344	344	344	354	344	396		
GARDENVILLE	777	240	255	255	255	255	265	255	307	BUCKS	178,US 202S,RT 413N
GETTYSBURG	777	534	549	549	549	549	559	549	601	ADAMS	NJT,X 6-PT X 17-US 15 S
GLADWYNE	777	255	270	270	270	270	280	270	322	MONTGOMERY	NJT,PT, L I-76E, RT 23S
GLEN MILLS	777	316	331	331	331	331	341	331	383		
GLENSIDE	777	283	298	298	298	298	308	298	350	MONTGOMERY	NJT,PT,RTE 611 S
GLENSVILLE	777	262	277	277	277	277	287	277	329		
GORSHAM	777	261	276	276	276	276	286	276	328		
GREENBERG	777	258	273	273	273	273	283	273	325	WESTMORELAND	TRTE 80W
GREENTOWN	777	290	305	305	305	305	315	305	357		
HAMILLEN	777	283	298	298	298	298	308	298	350		
HANOVER	777	666	681	681	681	681	691	681	733	YORK	NJT, PT
HARDYS WAY	777	403	418	418	418	418	428	418	470		
HARRISBURG	777	446	461	461	461	461	471	461	513	DAUPHIN	NJT,X 6,PT X 19
HARSAW	777	261	276	276	276	276	286	276	328		
HAVERFORD	777	262	277	277	277	277	287	277	329	MONTGOMERY	NJT,PT,I-76 E, RT 320 S
HAVERTOWN	777	265	280	280	280	280	290	280	332	MONTGOMERY	NJT,PT,I-76E, RT 320S
HAWLEY	777	266	281	281	281	281	291	281	333		
HAZLETON	777	330	345	345	345	345	355	345	397	CARBON	I-80 X 38-I-81S
HELLERTOWN	777	248	263	263	263	263	273	263	315		
HERSHEY	777	467	482	482	482	482	492	482	534	DAUPHIN	NJT,PT,PA117,US 322
HENRYVILLE	777	234	249	249	249	249	259	249	301		RTE 80-X 45-RTE 715
HIGH SPIRE	777	437	452	452	452	452	462	452	504		
HOLLAND	777	263	278	278	278	278	288	278	330		
HONESDALE	777	288	303	303	303	303	313	303	355	WAYNE	RTE 80W
HUNTINGTON VALLEY	777	235	250	250	250	250	260	250	302	MONTGOMERY	NJT,PT,US 1 S, RT 63W
INTERCOURSE	777	390	405	405	405	405	415	405	457	LANCASTER	NJT,PT, RT 23 S,RT 772 S
JENKENTOWN	777	288	303	303	303	303	313	303	355	MONTGOMERY	NJT,PT,RT 611 S
JIM THORPE	777	297	312	312	312	312	322	312	364		
JOHNSTOWN	777	814	829	829	829	829	839	829	881	CAMBIA	NJT,PT, RT 56N
KENNET SQUARE	777	320	335	335	335	335	345	335	387		
KINGS OF PRUSSIA	777	278	293	293	293	293	303	293	345	CHESTER	NJT,X 6,PT X 24,
LAFAYETTE HILL	777	265	280	280	280	280	290	280	332	MONTGOMERY	NJT,PT X 25-US 422S
LAKE HARMONY	777	290	305	305	305	305	315	305	357		RT 80, RTE 115S,RT 903
LANCASTER	777	388	403	403	403	403	413	403	455	LANCASTER	NJT,X 6-PT X 21
LANGHORNE	777	213	228	228	228	228	238	228	280	BUCKS	NJT,X 9-US 1 SO

Pennsylvania

(Cont.)

City	Disp.Zone	M	QU	BK	BX	SI	JFK	LAG	NWK	County	Route
LEBANON	777	403	418	418	418	418	428	418	470	LEBANON	NJT, PT, RT 72N
LENSDEN	777	269	284	284	284	284	294	284	336		
LEVITTOWN	777	197	212	212	212	212	222	212	264	BUCKS	NJT,PT,US 13N
LEWISBURG	777	497	512	512	512	512	522	512	564	UNION	RTE 80W
LOCK HAVEN	777	593	608	608	608	608	618	608	660	CLINTON	RTE 80W
LONG HORN	777	235	250	250	250	250	260	250	302		
LORDS VALLEY	777	253	268	268	268	268	278	268	320		
LUMBERVILLE	777	209	224	224	224	224	234	224	276		
MACBETH	777	261	276	276	276	276	286	276	328		
MALVERNE	777	276	291	291	291	291	301	291	343	CHESTER	NJT,PT,US 202 S
MERION	777	467	482	482	482	482	492	482	534		
MECHANICSBURG	777	439	454	454	454	454	464	454	506		
MEDIA	777	278	293	293	293	293	303	293	345	DELAWARE	NJT,PT,US 202 S,RT 252S
MERION	777	253	268	268	268	268	278	268	320	MONTGOMERY	NJT, PT,176 E,US 1
MELROSE PARK	777	262	277	277	277	277	287	277	329		
MILFORD	777	181	196	196	196	196	206	196	248	PIKE	I-80, NJ34,RT15N,US 206N
MORRISVILLE	777	193	208	208	208	208	218	208	260	BUCKS	NJT, X 9-US 1 S
MT POCONOS	777	278	293	293	293	293	303	293	345	MONROE	RTE 80,RTE 611N
MT BETHEL	777	212	227	227	227	227	237	227	279		
NARBETH	777	254	269	269	269	269	279	269	321	MONTGOMERY	NJT,PT, I-76 X 33
NARZARETH	777	262	277	277	277	277	287	277	329	NORTHAMPTON	I-78W-PA 33N
NEW BERLINVILLE	777	334	349	349	349	349	359	349	401	MONTGOMERY	NJT-X 6-PT X 23-RTE 100 N
NEW HOPE	777	179	194	194	194	194	204	194	246	BUCKS	I-78-X 29-I-202S
NEWTON SQUARE	777	286	301	301	301	301	311	301	353	CHESTER	NJT-X 6-PT X 24,US 202 S
NEWTON	777	199	214	214	214	214	224	214	266	BUCKS	NJT,US1S,295N,195S,RT332W
NORRISTOWN	777	224	239	239	239	239	249	239	291	MONTGOMERY	NJT-X 6-PT 25
NORTH EASTHAM	777	614	629	629	629	629	639	629	681		
NORTHAMPTON	777	358	373	373	373	373	383	373	425		
NORTH WALES	777	300	315	315	315	315	325	315	367		
OIL CITY	777	990	1005	1005	1005	1005	1015	1005	1057	VENANGO	RTE 80W
OTTO LAKE	777	273	288	288	288	288	298	288	340		
PAOLI	777	261	276	276	276	276	286	276	328	CHESTER	NJT, X 6-PT X 24
PENN ARGYLE	777	255	270	270	270	270	280	270	322		
PENN POCONOS	777	274	289	289	289	289	299	289	341		
PHILADELPHIA	777	250	265	265	265	265	275	265	317	PHILADELPHIA	NJT, X 4-RTE 73-RTE 38
PIPERSVILLE	777	292	307	307	307	307	317	307	359	BUCKS	I-78 X 29-US 202 S-RTE 32N
PITTSBURGH	777	889	904	904	904	904	914	904	956	ALLEGHANY	NJT, X 6 I-376-X 8-1
PT PLEASANT	777	200	215	215	215	215	225	215	267	BUCKS	NJT,US 1 S-NJ 29N-PA 32N
POTTSVILLE	777	338	353	353	353	353	363	353	405	SCHUYKILL	I-78-X P9-RTE 61 N
POTTSTOWN	777	307	322	322	322	322	332	322	374	MONTGOMERY	NJT-X 6-PT X 23-RTE 100N
QUAKERTOWN	777	235	250	250	250	250	260	250	302	BUCKS	I-78-RTE 308 S
RADNOR	777	334	349	349	349	349	359	349	401	DELAWARE	NJT,-PT,176 E,RT 320 S
READING	777	337	352	352	352	352	362	352	404	BERKSHIRE	NJT, X 6-PT X 22-I-176N
RED LIONS	777	366	381	381	381	381	391	381	433	CHESTER	NJT X 6-PT X 23-RTE 100S
REVERE	777	200	215	215	215	215	225	215	267		
ROSEMONT	777	532	547	547	547	547	557	547	599		
ROXBURY	777	532	547	547	547	547	557	547	599		
RYDAL	777	267	282	282	282	282	292	282	334		

Pennsylvania

(Cont.)

City	Disp.Zone	M	QU	BK	BX	SI	JFK	LAG	NWK	COUNTY	ROUTE
SAINT DAVID	777	274	289	289	289	289	299	289	341	DALEWARE	NJT-PT X 24-I-76E-X 27
SAYLORBURG	777	209	224	224	224	224	234	224	276		
SAYRE	777	542	557	557	557	557	567	557	609	BRADFORD	RTE 80W
SCHWENSVILLE	777	315	330	330	330	330	340	330	382		
SCHURENSHIRE	777	300	315	315	315	315	325	315	367		
SCOTT RUN	777	212	227	227	227	227	237	227	279		
SCRANTON	777	291	306	306	306	306	316	306	358	LACKAWANNA	I-80W-X P44--380
SELLERVILLE	777	307	322	322	322	322	332	322	374	BUCKS	NJT-PT X 26-RTE 309 N
SHARON	777	1100	1115	1115	1115	1115	1125	1115	1167	MERCER	RTE 80W
SHAWNEE ON DEL	777	194	209	209	209	209	219	209	261		
SHIPPENSBURG	777	561	576	576	576	576	586	576	628	CUMBERLAND	NJT,PT
SHOLOW	777	238	253	253	253	253	263	253	305		
SHREWSBURGH	777	514	529	529	529	529	539	529	581		
SKYTOP	777	268	283	283	283	283	293	283	335	MONROE	80W-P49-RT 191N-RT 447N
SOUTHAMPTON	777	227	242	242	242	242	252	242	294	BUCKS	NJT,X 6-PT X 28-132W
SPRINGFIELD	777	263	278	278	278	278	288	278	330	DELAWARE	NJT,PT -76E-US 1S
STATE COLLEGE	777	647	662	662	662	662	672	662	714	CENTRE	I-80-PA 26S
STEPHEN TOWN	777	390	405	405	405	405	415	405	457		
STROUDBURG	777	194	209	209	209	209	219	209	261	MONROE	I-80-US 46
SUMMIT	777	406	421	421	421	421	431	421	473	SULLIVAN	NJT,PT
SWATHMORE	777	258	273	273	273	273	283	273	325	DELAWARE	NJT,US 322N, 95N-RT 320
SWOYERSVILLE	777	344	359	359	359	359	369	359	411	DELAWARE	NJT,US 32 N, 95N,RT 320
TAMIMINT	777	429	444	444	444	444	454	444	496	PIKE	NJT,PT,OT
TANNERVILLE	777	252	267	267	267	267	277	267	319		RTE 80,EXP 45
TOBYHANNA	777	247	262	262	262	262	272	262	314		
TREVOSE	777	274	289	289	289	289	299	289	341		
TREXLETON	777	239	254	254	254	254	264	254	306		
TREXLER	777	275	290	290	290	290	300	290	342		
TROY	777	514	529	529	529	529	539	529	581		
UPPER DARBY	777	255	270	270	270	270	280	270	322		NJT,PT,I-76E,US 1
VALLEY FORGE	777	300	315	315	315	315	325	315	367	MONTGOMERY	NJT X 6-PT X 24-PA 23 N
VILLANOVA	777	267	282	282	282	282	292	282	334	DELAWARE	NJT X 6-PT X 24-I-76E X 27
WALLINGFORD	777	274	289	289	289	289	299	289	341	DELAWARE	NJT,US322,95N,RT 320N
WARMINSTER	777	235	250	250	250	250	260	250	302	BUCKS	NJT-PT-RTE 132W
WARREN	777	964	979	979	979	979	989	979	1031	WARREN	RTE 80W
WASHINGTON X'ING	777	217	232	232	232	232	242	232	284	BUCKS	NJT X 9-US 1-PA 32N
WAYNE	777	304	319	319	319	319	329	319	371	DELAWARE	NJT-PT -US 202S-R252S
WESTCHESTER	777	281	296	296	296	296	306	296	348		
WHITE HAVEN	777	298	313	313	313	313	323	313	365		
WILKES-BARRE	777	298	313	313	313	313	323	313	365	LUZEME	I-80,US 46
WILLIAMSPORT	777	460	475	475	475	475	485	475	527	LYCOMING	I-80 XP41-1-180N
WILLOW GROVE	777	261	276	276	276	276	286	276	328	BUCKS	NJT X 6-PT X 28
WRIGHTSTOWN	777	250	265	265	265	265	275	265	317		
WYNNEWOOD	777	305	320	320	320	320	330	320	372	MONTGOMERY	NJT,PT,I-76E, US 1S
YARDLEY	777	186	201	201	201	201	211	201	253	BUCKS	NJT ,US 1S, 295N,95S
YORK	777	404	419	419	419	419	429	419	471	YORK	NJT,PT

Major Cities

CITY	STATE	DISP ZONE	PRICE	COUNTY	ROUTE
ABERDEEN	MD	777	431	HARTFORD	NJT,I-95S EX MD 85
ACTON	MA	666	593		
AKRON	OH	888	1019	SUMMIT	HT-I-95 SO-TO I-76 TO I-80
ALEXANDRA	VA	777	918	ARLINGTON	NJT,JFK,BWP
AMHERST	MA	666	376	HAMPSHIRE	I-95N EX 47,I-91N-X MA 19,RTE 9E
ANNAPOLIS	MD	777	551	ANNE ARUNDEL	NJT I-95E-I-895 X 13,RTE 2S
ARLINGTON	VA	777	596	ARLINGTON	NJT,195 SO-X VA 1
ASHEVILLE	NC	777	1459		NJT,JFK,BWP
ATLANTA	VA	777	1769		NJT,JFK,BWP
ATTLEBORO	MA	666	439	BRISTOL	I-95N EX,MA 4
AGUSTA	ME	666	948	KENNEBEC	I-95 N-EX ME 46
AYER	MA	666	513	MIDDLESEX	I-95N I-91N,I-84E,I-76E EX
BALTIMORE	MD	777	518	BALTIMORE	NJT,195S,EX MD 64-62
BANGOR	ME	666	1060	PENOBSCOTT	I-95N-EX ME 46
BAR HARBOR	ME	666	759		I-95N
BARRINGTON	RI	666	465	BRISTOL	I-95N-EX 20,I-195,RTE 114S
BATH	ME	666	873	SAGADAHOC	I-95N
BELLOWS FALL	VT	666	573	WINDHAM	I-95N-I-91N
BENNINGTON	VT	666	435	BENNINGTON	TSP TO END I-90E-X MA 2,US 7N
BERLIN	NH	666	958	COOS	I-95 TO I-91N
BERKSHIRE	MA	666	404		
BETHANY BEACH	DE	666	503	SUSSEX	NJT I-95 S,US 13S,US 113S,RTE 1
BETHESDA	MD	777	584	MONTGOMERY	NJT,I-95 S-X MD 27,I-495 X 34
BEVERLY	MA	666	584	ESSEX	195N-X MA-45,RTE 128 X 19
BOSTON	MA	666	552	SUFFOLK	195N X MA 12,I-93
BOWIE	MD	777	552	PR.GEOREGS	NJT,195S,X MD 19, US 5E
BRATTLEBORO	VT	666	489	WINDHAM	I-95N I-91N,EX VE 2
BRATTON	VT	666	522		
BRIGHTON	MA	666	545		
BRISTOL	RI	666	501	BRISTOL	I-95N
BROCKTON	MA	666	526	CT.END-US6 MASS 44E	
BROOKLINE	MA	666	545	SUFFOLK	I-95N-X MA 20
BURLINGTON	VT	666	733	CHITTENDEN	I-95N,I-91N,X VE 10,I-89N
BUXBURG	MA	666	547		
BUZZARDS BAY	MA	666	561	BARNSTABLE	I-95N-X R20-195-TRE 28
CAMBRIDGE	MA	666	549	MIDDLESEX	I-95 X MA 12,193N,EXS 27-29
CAMBRIDGE	MD	777	584	DORCHESTER	NJT,195S,US 301S,US 50S
CAPE COD	MA	666	592	BARNSTABLE	I-95N-RTE 20,I-195,RTE 27
CENTERVILLE	DE	666	353	NEW CASTLE	NJT,I-95N-X D-7-RTE 52
CHARLESTOWN	VA	999	658		NJT,JFK
CHARLOTTE	NA	777	1211		NJT,JFK,BWP
CHARLOTTESVILLE	VA	777	864		NJT,JFK,BWP
CHESTERTOWN	MD	777	475	KENT	NJT,I-95,301S,RT213
CHESTNUT HILL	MA	666	542	MIDDLESEX	I-95N,X MA 20
CHICOPEE	MA	666	371	HAMDEN	I-95N-I-91N-X MA 12
HILL MARK	MA	666	928		
CINCINNATI	OH	888	1517		NJT-PT
CLAREMONT	NH	666	621	SULLIVAN	I-95-TO I-91N
CLAYMONT	DE	666	300	NEW CASTLE	NJT,I-95S-I-495 N
CLEVELAND	OH	888	1382		NJT,PT
COLLEGE PARK	MD	777	596	PR.GEORGES	NJT,I-95S-X MD 25
COLUMBIA	MD	777	561	HOWARD	NJT,I-95S-X MD41,RTE 109N
CONCORD	NH	666	681	MERRIMACK	I-95N- TO I-93
CRANSTON	RI	666	649	PROVIDENCE	I-95N EX RTE 16
CUMBERLAND	MD	777	666	ALLEGHANY	NJT EX 6-PTX 10-US 220S
DEL WATER GAP	DE	666	213		

Major Cities

CITY	STATE	DISP_ZONE	PRICE	COUNTY	ROUTE
DOVER	DE	666	412	KENT	NJT I-95S US 13S
DOVER	NH	666	731	STRAFFORD	I-95N
DUXBURY	MA	666	603		
EASTON	MD	777	561	TALBOT	NJT,I-95S,US 301S US 50S
EDGEWOOD	MD	777	464	HARFORD	NJT,JFK
FALL RIVER	MA	666	467	BRISTOL	I-95 X RTE 20-I-195 X MA 5-8
FALMOUTH	MA	666	578	BARNSTABLE	I-95N X RTE 20-1-195-RTE 28
FETCHBURG	MA	666	495	WORCESTER	1-684-1-84E-1-90E-1-290-1-190
FRANCONIA	NH	666	743	GRAFTON	I-95N 1-91N-X VA 17
FRANKLIN	MA	666	519		
FREDERICK	MD	777	4597	FREDERICK	NJT,I-95S-X MD-64-I-695,I-70W
FREDERICKSBURG	VA	777	705	SPOTSYLANIA	NJT,I-95S-X VA 45
GLOUCESTER	MA	666	611	ESSEX	I-95N-X MA 45L,RTE 128 X 11
GREAT BARRINGTON	MA	666	389	BERKSHIRE	TSP-RTE 23E
GREENBELT	MD	777	599	PR.GEORGES	NJT,JFK
GREENFIELD	MA	666	460	FRANKLIN	I-95N-I-91N X MA 26
HADLEY	MA	666	394		
HAGERSTOWN	MD	777	622	Wshington	NJT,PT, I-81S
HAMPTON	NH	666	636		
HAVERHILL	MA	666	590	ESSEX	684N,84E, 90E, 495E
HAVRE DE GRACE	MD	777	420	HARFORD	NJT,I-95S-X MD 89
HINSDALE	MD	666	388		
HOLYOKE	MA	666	374	HAMPDEN	I-95N-I-91N-X MA 16
HUDSON	MA	666	570		
HYANNIS	MA	666	611	BARNSTABLE	95W,RT 20,195E,RT 28,US 6
HYANNISPORT	MA	666	580	BARNSTABLE	95W-RT 20, 95E,RT 28,US 6
JAMAICA	VA	777	547		
JANAICA	VT	666	523		
JAMESTOWN	RI	666	443		
JOHNSTON	RI	666	443	PROVIDENCE	I-95N-X RTE 11-I-295N
KEENE	NG	666	495	CHESIRE	I-95N-I-91 N-X MA 28,RTE 10 N
KINGSTON	RI	777	380	WASHINGTON	I-95N-X RTE 3-RTE 138 E
LACONIA	NH	666	673	BELKNAP	684N,84 E,90 E,495N,93N,NH 20
LAUREL	MD	777	531	PR/GEORGES	NJT,I-95S-X MD 33
LAWRENCE	MA	666	616	ESSEX	I-684N-I-84E-I-495N-X 41
LEBANON	NH	666	395		NJT,PT
LEE	MA	666	345		
LENOX	MA	666	366	BERKSHIRE	TSP-TO END-I-90E-X M2-US 7N
LEWES	DE	666	529		
LEXINGTON PARK	MD	777	766	ST.MARYS	NJT,JFK
LITTLE COMPTON	RI	666	465	NEWPORT	95N,RT 20,95,MA 4,RT 77
LITTLETON	NH	666	846	GRAFTON	I-95N TO I-91 N
LONG MEADOW	MA	666	331	HAMPDEN	I-95N-I-91N-X MA 1
LOWELL	MA	666	395	MIDDLESEX	684N,84E,90E,495N,36
LUTHERVILLE	MD	777	519	BALTIMORE	NJT,JFK PWWY
LYNN	MA	666	561	ESSEX	I-95N-X MA 44

Major Cities

CITY	STATE	DISP_ZONE	PRICE	COUNTY	ROUTE
MANCHESTER	NH	666	528	HILLSBOROUGH	684N,84E-I-90E-I-495N-X 7
MANCHESTER	VT	666	490		
MARLBORO	MA	666	383	MIDDLESEX	I-684-I-84E-I-90E-I-495N-X 24
MARSHFIELD	MA	666	555	PLYMOUTH	I-95-X MA 12,I-93 X 7-RTE 3S
MEDFORD	MA	666	457		
MIDDLEBURY	VT	666	692	ADDISON	NYST
MEDDLETOWN	RI	666	489	NEWPORT	I-95N
MILFORD	DE	666	223	SUSSEX	NJT-RTE 13S
MONTPELIER	VT	666	687	WASHINGTON	I-94N-I-91N-X VE 10,I-85N X 8
MONTREAL	CAN	999	835		NYST-187N-CAN 15
NARRAGANSETT	RI	666	395	WASHINGTON	I-95X RTE 3-RTE 138 E
NASHUA	NJ	666	553	HILLSBOROUGH	I-684B-I-84E-I-90E-I-495-X 35-US 3N
NATPIC	MA	666	584		
NEW BEDFORD	MA	666	475	BRISTOL	I-95-X RTE 20-I-195E
NEW BRAINTREE	MA	666	434		
NEW CASTLE	DE	666	332	NEW CASTLE	NJT
NEWBURYPORT	MA	666	565	ESSEX	CT-I-95-ASS 113E
NEW MARLBORO	MA	666	321		
NEW SEABURY	MA	666	592	BARNSTABLE	I-95 X RTE 20-I-195 E
NEWARK	DE	666	305	NEW CASTLE	NJT I-95 X D1
NEWPORT	RI	666	405	NEWPORT	I-95N-X RTE 3-RTE 138 E
NEWPORT NEWS	VA	777	915	JAMES CITY	NJT,I-95S-,1-64E
NEWTON	MA	666	532	NORFOLK	I-95 X MA 20
NONQUITT	MA	666	534	BRISTOL	I-95-X RTE 20-I-195-MA 15
NO BROOKVILLE	MA	666	426		
NORFOLK	VA	777	788		NJT-I-95S-I-64E
NORTH ADAMS	MA	666	375	BERSHIRE	TSP-TO END-190E-X MA 2-US 7N
NORTH EGGERMONT	MA	666	315		TSP-RTE 23E
NORTH BOROUGH	MA	666	484	MIDDLESEX	I-684N-I-84E-I-90E-I-290-X 24
NORTHAMPTON	MA	666	358	HAMPSHIRE	I-95-I-91-X MA 19
NORTHFIELD	MA	666	488	FRANKLIN	I-95-I-91-X MA 28-RTE 10 E
NORWOOD	MA	666	542	NORFOLK	I-95N
OCEAN CITY	MD	777	536	WORCESTER	NJT,I-95-US 13 S-US 113 S
OTIS	MA	666	383	BERSHIRE	I-684N-I-84E-X CT-20-RTE 8 N
OTTAWA	CAN	999	984		NYST-X 36-I-81N-TO END-CAN 401
PAWTUCKET	RI	666	417	PROVIDENCE	I-95N-X,S RTE 27-30
PERU	VT	666	570		
PITTSFIELD	MA	666	358	BERSHIRE	TSP-TO END-I-90E-X MA-2-US 71N
PLYMOUTH	MA	666	570	PLYMOUTH	I-95N-X RTE 20-I-195-US 44E
PT..JUDITH	RI	666	388		
PORTLAND	ME	666	723	CUMBERLAND	I-95N-X ME-6A-9
PORTSMOUTH	NH	666	590	ROCKINGHAM	I-95-X NH-6
PORTSMOUTH	VA	777	789		NJT,I-95S-I-64E
PROVIDENCE	RI	666	394	PROVIDENCE	I-95N-X RTE 17--25
PROVINCETOWN	MA	666	658	BARNSTABLE	I-95N-RTE 20-I-195-6E
QUEBEC	CAN	999	1316		NYST-X 24-I-87N-CAN 15-CAN 40
RAYNHAM	MA	666	429		
REHOBOTH	DE	666	481		NJT,US 13
REISTERTOWN	MD	777	582	BALTIMORE	NJT,JFK
RICHMOND	VA	777	771	HENRICO	NJT,I-95S-X VA 36
ROANOKE	VA	777	1086	ROANOKE	NJT I-95S-I-460
ROCHESTER	NH	666	750	STRAFFORD	I-95N
ROCKLAND	ME	666	884		CT
ROCKVILLE	MD	777	607	MONTGOMERY	NJT,JFK
RUTLAND	VT	666	532	RUTLAND	NYST-X 24-I-87N-X 17-US 9
RYE BEACH	NH	666	618		

Major Cities

CITY	STATE	DISP ZONE	PRICE	COUNTY	ROUTE
SALEM	MA	666	519	ESSEX	I-95N-X MA 45-RTE 128
SALEM	NH	666	566	ROCKINGHAM	I-684N-I-84E-I-90E-I-495-I-93N-X NH 1
SALISBURY	MD	777	515	WILCOMKO	NJT-I-95S-US 13S
SANDSFIELD	MA	666	367	BERSHIRE	I-684N-I-84E-X CT-20-RTE 8N-RTE 57W-
SEAFORD	DE	666	539	SUSSEX	NJT-RTE 13S
SILVER SPRING	MD	777	555	MONTGOMERY	NJT,I-95S-X MD 27--I-495-X 28-30
SOUTHFIELD	MA	666	321		
SOUTH DARMOUTH	MA	666	551		
SOUTH EGREMONT	MA	666	300	BERSHIRE	TSP-RTE 23E
SOUTH HADLEY	MA	666	383	HAMPSHIRE	I-95N-I-91N-X MA 16-US 202 N
SOUTH YARMOUTH	MA	666	614	BARNSTABLE	I-95N-X RTE 20-I-195-US 6E
SPRINGFIELD	MA	666	370	HAMPDEN	I-95N-I-91N-X MA 3-11
SPRINGFIELD	VT	777	612	WINDSOR	I-95N-I-91N
ST.ALBANS	VT	777	860	FRANKLIN	NYST
ST.JOHSNBURY	VT	777	851	CALEDONIA	I-95N-I-91N
STOCKBRIDGE	MA	666	366		
SWANTON	VT	777	884	FRANKLIN	NYST
TANGLEWOOD	MA	666	366	BERKSHIRE	TSP.END NYST X MA 1
TAUNTON	MA	666	429	BRISTOL	I-95N-X RTE 20-I-195-US 44E
TIMONIUM	MD	777	460	BALTIMORE	NJT,I-95 SO-X 64-I-695 X 26
TORONTO	CAN	999	1140		NTST-TO END-QEW
TYRINGHAM	MA	666	388	BERKSHIRE	TSP TO END I-90 X 2
TYSON	VT	777	656		
VIRGINIA BEACH	VA	777	825		NJT US 13
WARNER	MA	666	361		
WARWICK	RI	666	542	KENT	I-95N
WASHINGTON	DC	777	566		NJT-I-95S-X MD 27-I-95 X,S-28-33
WATCH HILL	RI	666	394	WASHINGTON	CT-I-95
WATERBURY	VT	666	838	WASHINGTON	NYST
WESTBORO	MA	666	526		
WEST DOVER	VT	666	513		
WESTERLY	RI	666	331	WASHINGTON	I-95N
WESTFIELD	MA	666	345	HAMPDEN	CT,I-91 US 20W
WEST HATFIELD	MA	666	424	HAMPSHIRE	I-95N-I-91N-X MA 21
WEST TOWNSEND	VA	777	476		
WEUKAPOG	RI	666	459		
WHEATON	MD	777	622	MONTGOMERY	NJTP-I-95 X MD 27,I-495 X 31
WHEELING	VA	777	922		NJT, PT
WHITE MOUNTAINS	NH	666	736		CT
WILLIAMSBURG	VA	777	884	JAMES CITY	NJT, I-95,I-64
WILLIAMSTOWN	MA	666	397	BERSHIRE	TSP TO END-I-90E X MA 2-US 7N
WILMINGTON	DE	666	288	NEW CASTLE	NST-I-95 X D 6-8
WINDSOR	VT	666	647	WINDSOR	I-95N-TO I-91N
WOODSHOLE	MA	666	561		
WOONSOCKET	RI	666	429	PROVIDENCE	I-95N-X RTE 11-I-295
WORCHESTER	MA	666	406	WARCESTER	I-95,I-91,I-84,I-90E,I-290

STREET ADDRESS GUIDE TO MANHATTAN

FIRST AVENUE		FOURTH AVENUE		EIGHTH AVENUE	
12 at	1 St	55 at	9 St	80 at	14 St
100 at	6 St	100 at	11 St	260 at	23 St
240 at	14 St	160 at	14 St	480 at	34 St
400 at	23 St			660 at	42 St
600 at	34 St	FIFTH AVENUE		800 at	49 St
750 at	42 St	10 at	8 St	995 at	59 St
950 at	52 St	85 at	14 St	2040 at	110 St
1050 at	57 St	200 at	23 St	2150 at	116 St
1200 at	65 St	350 at	34 St	2330 at	125 St
1500 at	79 St	500 at	42 St	2535 at	135 St
1650 at	86 St	600 at	49 St	2730 at	145 St
1850 at	96 St	740 at	57 St	3930 at	155 St
2000 at	103 St	850 at	66 St		
2250 at	116 St	980 at	79 St	NINTH AVENUE	
2450 at	125 St	1050 at	86 St	44 at	14 St
		1150 at	96 St	108 at	17 St
SECOND AVENUE		1415 at	116 St	212 at	23 St
20 at	1 St	2025 at	125 St	430 at	34 St
100 at	6 St	2200 at	135 St	580 at	42 St
240 at	14 St	2350 at	142 St	780 at	52 St
400 at	23 St			910 at	59 St
625 at	34 St	SIXTH AVENUE			
785 at	42 St	64 at	Canal	TENTH AVENUE	
1085 at	57 St	336 at	4 St	60 at	14 St
1200 at	63 St	400 at	8 St	225 at	23 St
1520 at	79 St	530 at	14 St	430 at	34 St
1660 at	86 St	715 at	23 St	575 at	42 St
1850 at	96 St	940 at	34 St	735 at	50 St
2000 at	103 St	1100 at	42 St	875 at	57 St
2450 at	125 St	1260 at	50 St	900 at	59 St
2500 at	128 St	1400 at	57 St	3775 at	202 St
		1436 at	59 St	3890 at	207 St
				4055 at	216 St
THIRD AVENUE		SEVENTH AVENUE		ELEVENTH AVENUE	
1 at	7 St	20 at	12 St	3 at	14 St
125 at	14 St	100 at	16 St	100 at	19 St
200 at	18 St	225 at	23 St	182 at	23 St
300 at	23 St	440 at	34 St	400 at	34 St
500 at	34 St	600 at	42 St	550 at	42 St
650 at	42 St	700 at	47 St	700 at	50 St
950 at	57 St	800 at	52 St	840 at	57 St
1130 at	66 St	900 at	57 St	875 at	59 St
1400 at	79 St	935 at	59 St		
1525 at	86 St	1800 at	110 St		
1700 at	96 St	1920 at	116 St		
2000 at	110 St	2100 at	125 St		
2125 at	116 St	2500 at	145 St		
2300 at	125 St	2620 at	151 St		
2400 at	129 St				

STREET ADDRESS GUIDE TO MANHATTAN

TWELFTH AVENUE

144 at 23 St
360 at 34 St
520 at 42 St
700 at 51 St
816 at 51 St
860 at 59 St
2280 at 130 St
2350 at 134 St

LEXINGTON AVENUE

1 at 21 St
17 at 23 St
240 at 34 St
400 at 42 St
595 at 52 St
700 at 57 St
742 at 59 St
890 at 66 St
1000 at 72 St
1150 at 79 St
1280 at 86 St
1490 at 96 St
1775 at 110 St
1870 at 116 St
2070 at 125 St
2186 at 131 St

PARK AVENUE

1 at 32 St
10 at 34 St
132 at 42 St
360 at 52 St
460 at 57 St
500 at 59 St
640 at 66 St
760 at 72 St
900 at 79 St
1040 at 86 St
1240 at 96 St
1515 at 110 St
1640 at 116 St
1820 at 125 St
1956 at 132 St

PARK AVENUE SOUTH

1 at 14 St
220 at 18 St
300 at 23 St
403 at 28 St
480 at 32 St

MADISON AVENUE

1 at 23 St
186 at 34 St
315 at 42 St
500 at 52 St
600 at 57 St
632 at 59 St
772 at 66 St
892 at 72 St
1035 at 79 St
1180 at 86 St
1380 at 96 St
1650 at 110 St
1770 at 116 St
1960 at 125 St
2160 at 135 St

BROADWAY

90 at Wall
212 at Fulton
305 at Duane
417 at Canal
530 at Spring
700 at 4 St
756 at 8 St
858 at 14 St
958 at 23 St
1312 at 34 St
1472 at 42 St
1630 at 50 St
1775 at 57 St
1810 at 59 St
1960 at 66 St
2080 at 72 St
2220 at 79 St
2360 at 86 St
2560 at 96 St
2836 at 110 St
2960 at 116 St
3200 at 125 St
3340 at 135 St
3540 at 145 St
3740 at 155 St
4000 at 168 St
4260 at 181 St
4440 at 190 St
4940 at 207 St
5100 at 218 St
5244 at 128 St

AMSTERDAM AVENUE

1 at 59 St
140 at 66 St
260 at 72 St
400 at 79 St
540 at 86 St
7140 at 96 St
1020 at 110 St
1140 at 116 St
1340 at 125 St
1520 at 135 St
1720 at 145 St
1920 at 155 St
2180 at 168 St
2315 at 175 St
2438 at 181 St
2614 at 190 St

AVENUES A, B, C

6 at 1 St
40 at 3 St
140 at 9 St
226 at 14 St

AVENUE D

2 at 2 St
20 at 3 St
130 at 9 St
200 at 13 St

CENTRAL PK WEST

1 at Col Cir
65 at 66 St
122 at 72 St
211 at 81 St
260 at 86 St
360 at 96 St
500 at 110 St

COLUMBUS AVE.

1 at 59 St
140 at 66 St
260 at 72 St
400 at 79 St
540 at 86 St
740 at 96 St
1010 at 110 St

STREET ADDRESS GUIDE TO MANHATTAN

LENOX AVENUE

1 at 110 St
120 at 116 St
300 at 125 St
500 at 135 St
700 at 145 St
735 at 147 St

ST. NICHOLAS

1 at 110 St
120 at 116 St
300 at 125 St
500 at 135 St
700 at 145 St
900 at 155 St
1165 at 168 St
1300 at 175 St
1422 at 181 St
1656 at 193 St

RIVERSIDE DRIVE

1 at 72 St
70 at 79 St
140 at 86 St
240 at 96 St
380 at 110 St
440 at 116 St
568 at 125 St
580 at 135 St
680 at 145 St
780 at 155 St
965 at 165 St
1372 at 181 St
1825 at Bway

YORK AVENUE

1107 at 59 St
1233 at 66 St
1354 at 72 St
1498 at 79 St
1634 at 86 St
1765 at 92 St

WEST END AVENUE

1 at 59 St
140 at 66 St
262 at 72 St
540 at 86 St
740 at 96 St
935 at 106 St

EAST END AVENUE

1 at 79 St
60 at 82 St
100 at 84 St
140 at 86 St
200 at 89 St

KEY TO CROSSTOWN NUMBERS

EAST SIDE

1 at 5th Avenue
100 at Park Avenue
200 at 3rd Avenue
300 at 2nd Avenue
400 at 1st Avenue
500 at York Avenue

WEST SIDE

1 at 5th Avenue
100 at 6th Avenue
200 at 7th Avenue
300 at 8th Avenue
400 at 9th Avenue
500 at 10th Avenue

WEST SIDE ABOVE 59th STREET

1 at Central Park West
100 at Columbus Avenue
200 at Amsterdam Avenue
300 at West End Avenue
325 at Riverside Drive & W. 72nd St

GUIDE TO AVENUE NUMBER IN MANHATTAN

To find the nearest street cancel last digit of house number,
 divide remainder by two (2) & add the key number below.
 The result is the nearest street.

AVENUE	A,B,C,D	3	COLUMBUS	AVENUE	59
FIRST	AVENUE	3	CONVENT	AVENUE	127
SECOND	AVENUE	3	EDGEComb	AVENUE	134
THIRD	AVENUE	10	FT. WASH	AVENUE	158
FOURTH	AVENUE	8	LENOX	AVENUE	110
FIFTH	AVENUE		LEXINGTON	AVENUE	22
	1 to 200	13	MADISON	AVENUE	27
	201 to 400	16	MANHATTAN	AVENUE	100
	401 to 600	18	PARK	AVENUE	34
	601 to 775	20	PARK AVE	SOUTH	8
	776 to 1286	*	PLEASANT	AVENUE	101
	1287 to 1500	45	ST.NICHOLAS	AVENUE	110
	1501 to 2400	24	WADSWORTH	AVENUE	173
SIXTH	AVENUE	12	WEST END	AVENUE	59
SEVENTH	AVENUE		CENTRAL PK	WEST	*
	1 to 1800	12	RIVERSIDE	DRIVE	*
	above 1800	20			
EIGHTH	AVENUE	9	<i>* Exceptions: Cancel last figure of house number & Add or Deduct key number</i>		
NINETH	AVENUE	13			
TENTH	AVENUE	14			
ELEVENTH	AVENUE	15	FIFTH	AVENUE	
AMSTERDAM	AVENUE	59		776 to 1286	deduct 18
AUDUBON	AVENUE	165	CENTRAL PK	WEST	
BROADWAY					add 60
	754 to 858	deduct 29	RIVERSIDE	DRIVE	
	859 to 958	deduct 25		1 to 567	add 73
	above 1000	deduct 31		above 567	add 78

NEW YORK STATE SURCHARGE SCHEDULE

VOUCHER		VOUCHER		VOUCHER	
TOTAL	2%	TOTAL	2%	TOTAL	2%
\$13	0.26	\$51	1.02	\$89	1.78
\$14	0.28	\$52	1.04	\$90	1.80
\$15	0.30	\$53	1.06	\$91	1.82
\$16	0.32	\$54	1.08	\$92	1.84
\$17	0.34	\$55	1.10	\$93	1.86
\$18	0.36	\$56	1.12	\$94	1.88
\$19	0.38	\$57	1.14	\$95	1.90
\$20	0.40	\$58	1.16	\$96	1.92
\$21	0.42	\$59	1.18	\$97	1.94
\$22	0.44	\$60	1.20	\$98	1.96
\$23	0.46	\$61	1.22	\$99	1.98
\$24	0.48	\$62	1.24	\$100	2.00
\$25	0.50	\$63	1.26	\$101	2.02
\$26	0.52	\$64	1.28	\$102	2.04
\$27	0.54	\$65	1.30	\$103	2.06
\$28	0.56	\$66	1.32	\$104	2.08
\$29	0.58	\$67	1.34	\$105	2.10
\$30	0.60	\$68	1.36	\$106	2.12
\$31	0.62	\$69	1.38	\$107	2.14
\$32	0.64	\$70	1.40	\$108	2.16
\$33	0.66	\$71	1.42	\$109	2.18
\$34	0.68	\$72	1.44	\$110	2.20
\$35	0.70	\$73	1.46	\$111	2.22
\$36	0.72	\$74	1.48	\$112	2.24
\$37	0.74	\$75	1.50	\$113	2.26
\$38	0.76	\$76	1.52	\$114	2.28
\$39	0.78	\$77	1.54	\$115	2.30
\$40	0.80	\$78	1.56	\$116	2.32
\$41	0.82	\$79	1.58	\$117	2.34
\$42	0.84	\$80	1.60	\$118	2.36
\$43	0.86	\$81	1.62	\$119	2.38
\$44	0.88	\$82	1.64	\$120	2.40
\$45	0.90	\$83	1.66	\$121	2.42
\$46	0.92	\$84	1.68	\$122	2.44
\$47	0.94	\$85	1.70	\$123	2.46
\$48	0.96	\$86	1.72	\$124	2.48
\$49	0.98	\$87	1.74	\$125	2.50

VOUCHER		VOUCHER		VOUCHER	
TOTAL	2%	TOTAL	2%	TOTAL	2%
\$127	2.54	\$169	3.38	\$211	4.22
\$128	2.56	\$170	3.40	\$212	4.24
\$129	2.58	\$171	3.42	\$213	4.26
\$130	2.60	\$172	3.44	\$214	4.28
\$131	2.62	\$173	3.46	\$215	4.30
\$132	2.64	\$174	3.48	\$216	4.32
\$133	2.66	\$175	3.50	\$217	4.34
\$134	2.68	\$176	3.52	\$218	4.36
\$135	2.70	\$177	3.54	\$219	4.38
\$136	2.72	\$178	3.56	\$220	4.40
\$137	2.74	\$179	3.58	\$221	4.42
\$138	2.76	\$180	3.60	\$222	4.44
\$139	2.78	\$181	3.62	\$223	4.46
\$140	2.80	\$182	3.64	\$224	4.48
\$141	2.82	\$183	3.66	\$225	4.50
\$142	2.84	\$184	3.68	\$226	4.52
\$143	2.86	\$185	3.70	\$227	4.54
\$144	2.88	\$186	3.72	\$228	4.56
\$145	2.90	\$187	3.74	\$229	4.58
\$146	2.92	\$188	3.76	\$230	4.60
\$147	2.94	\$189	3.78	\$231	4.62
\$148	2.96	\$190	3.80	\$232	4.64
\$149	2.98	\$191	3.82	\$233	4.66
\$150	3.00	\$192	3.84	\$234	4.68
\$151	3.02	\$193	3.86	\$235	4.70
\$152	3.04	\$194	3.88	\$236	4.72
\$153	3.06	\$195	3.90	\$237	4.74
\$154	3.08	\$196	3.92	\$238	4.76
\$155	3.10	\$197	3.94	\$239	4.78
\$156	3.12	\$198	3.96	\$240	4.80
\$157	3.14	\$199	3.98	\$241	4.82
\$158	3.16	\$200	4.00	\$242	4.84
\$159	3.18	\$201	4.02	\$243	4.86
\$160	3.20	\$202	4.04	\$244	4.88
\$161	3.22	\$203	4.06	\$245	4.90
\$162	3.24	\$204	4.08	\$246	4.92
\$163	3.26	\$205	4.10	\$247	4.94
\$164	3.28	\$206	4.12	\$248	4.96
\$165	3.30	\$207	4.14	\$249	4.98
\$166	3.32	\$208	4.16	\$250	5.00
\$167	3.34	\$209	4.18	\$251	5.02
\$168	3.36	\$210	4.20	\$252	5.04